Pacific Gas and Electric Company®

Yvonne J. Meeks
Site Remediation - Portfolio Manager
Environmental Affairs

6588 Ontario Road
San Luis Obispo, CA 93405

Mailing Address
4325 South Higuera Street
San Luis Obispo, CA 93401

805.546.5243
Internal: 664.5243
Fax: 805.546.5232
E-Mail: YJM1@pge.com

May 31, 2005

Norman Shopay
Project Manager
California Department of Toxic Substances Control
Geology and Corrective Action Branch
700 Heinz Avenue, Suite 200
Berkeley, California 94710

Subject: First Quarter 2005 Groundwater and Surface Water Monitoring Report
Corrective Action Consent Agreement for Bat Cave Wash Area
PG&E Topock Compressor Station, Needles, California

Dear Mr. Shopay:

Enclosed is the First Quarter 2005 groundwater and surface water monitoring report for the Topock project. The monitoring event was conducted by PG&E during March 7-11, 2005, and included monitoring and sampling of 55 groundwater wells and 9 surface water locations along the Colorado River. If you have any questions on the groundwater and surface water monitoring report, please call me at (805) 546-5243.

Sincerely,

Julie Eakins for Yvonne Meeks

Enclosure

Groundwater and Surface Water Monitoring Report, First Quarter 2005

PG&E Topock Compressor Station
Needles, California

Prepared for

Pacific Gas and Electric Company

May 31, 2005

CH2MHILL

Groundwater and Surface Water Monitoring Report
First Quarter 2005

PG&E Topock Compressor Station
Needles, California

Prepared for

Pacific Gas and Electric Company

May 31, 2005

This report was prepared under the supervision of a

California Certified Engineering Geologist

Paul Bertucci, C.E.G. No. 1977
Project Hydrogeologist

REGISTERED GEOLOGIST
PAUL F. BERTUCCI
No. CEG 1977
CERTIFIED
ENGINEERING
GEOLOGIST
STATE OF CALIFORNIA

Contents

Section **Page**

Contents ..... **iii**

Acronyms and Abbreviations ..... **v**

1.0 Background **1-1**

2.0 First Quarter 2005 Monitoring Activities **2-1**
2.1 Summary of Monitoring and Sampling 2-1
2.1.1 Site COC Analyses 2-2
2.1.2 Title 22 Metals 2-2
2.1.3 IM Performance Monitoring Parameters 2-2

3.0 March 2005 Quarterly Monitoring Results **3-1**
3.1 Site COC Analytical Results 3-1
3.1.1 Groundwater Sampling 3-1
3.1.2 Surface Water Sampling 3-1
3.1.3 Presentation of Hexavalent Chromium Results 3-1
3.2 Additional Analytes Results 3-2
3.2.1 Performance Monitoring Parameters 3-2
3.2.2 Title 22 Metals 3-2
3.3 Analytical Data Quality Review 3-2
3.4 Water Level Measurements 3-3
3.5 Field Parameter Data 3-3

4.0 Status of Monitoring Activities **4-1**
4.1 Quarterly Monitoring – 2005 Annual Event 4-1
4.2 Monthly Monitoring 4-1
4.3 Biweekly/Weekly Well Sampling 4-1

5.0 References **5-1**

Tables

1 Well Construction and Sampling Summary
2 Groundwater COC Sampling Results, March 2004 through March 2005
3 Surface Water COC Sampling Results, March 2004 through March 2005
4 Interim Measures Performance Monitoring Analytical Results, March 2004 through March 2005
5 Quarterly Groundwater Monitoring Results – Title 22 Metals, September 2004 through March 2005
6 Manual Water Level Measurements and Elevations, March 2004 through March 2005
7 Field Water Quality Measurements, March 2004 through March 2005

Figures

1 Site Location Map
2 Monitoring Locations and Sampling Frequency for GMP, March 2005
3a Hexavalent Chromium Sampling Results, Upper Zone of Alluvial Aquifer, First Quarter 2005 Monitoring Event
3b Hexavalent Chromium Sampling Results, Middle Zone Alluvial Aquifer, First Quarter 2005 Monitoring Event
3c Hexavalent Chromium Sampling Results, Lower Zone Alluvial Aquifer, First Quarter 2005 Monitoring Event

Appendices

A Field Data Sheets and Chains of Custody, March 2005

Acronyms and Abbreviations

CACA	Corrective Action Consent Agreement
COC	constituent of concern
Cr(T)	total dissolved chromium
Cr(VI)	hexavalent chromium
DTSC	California Department of Toxic Substances Control
GMP	Groundwater and Surface Water Monitoring Program
IM	Interim Measures
mg/L	milligrams per liter
µg/L	micrograms per liter
^{18}O	oxygen 18
PG&E	Pacific Gas and Electric Company
RCRA	Resource Conservation and Recovery Act of 1976
RFI	RCRA facility investigation
SAP	Sampling and Analysis Plan
TDS	total dissolved solids
USEPA	United States Environmental Protection Agency

1.0 Background

This report presents the results of the first quarter 2005 groundwater and surface water quarterly monitoring event conducted at Pacific Gas and Electric Company's (PG&E) Topock Compressor Station during March 2005. The Topock Groundwater and Surface Water Monitoring Program (GMP) is part of a Resource Conversation and Recovery Act (RCRA) facility investigation (RFI) being performed under a Corrective Action Consent Agreement (CACA) issued by the California Department of Toxic Substances Control (DTSC) in 1996 for the Topock site (United States Environmental Protection Agency [USEPA] ID No. CAT080011729). The Topock Compressor Station is located in eastern San Bernardino County, 15 miles southeast of the city of Needles, California, as shown on Figure 1. (All figures and tables are provided at the end of this report.)

The groundwater and surface water monitoring activities at the Topock site were initiated in 1998 as a continuation of the RFI groundwater investigations (Ecology and Environment, Inc. 2004). In July 2004, at the request of DTSC (DTSC 2004a), PG&E submitted a *Sampling and Analysis Plan, Groundwater and Surface Water Monitoring* (SAP) (CH2M HILL 2004a) that describes the scope, schedule, and sampling and analysis procedures for the ongoing GMP. The SAP additionally recommended modifications to the monitoring locations, analyses, and sampling frequency for the GMP. On August 26, 2004, PG&E received DTSC approval to implement the sampling plan modifications proposed in the July 2004 SAP.

Before August 26, 2004, the wells and surface water monitoring locations were sampled for the site constituents of concern (COCs) defined in the 1996 CACA. The site COCs listed in the CACA include hexavalent chromium [Cr(VI)], total dissolved chromium [Cr(T)], copper, nickel, zinc, electrical conductivity (also referred to as specific conductance), and pH.

As proposed in the July 2004 SAP and approved by DTSC, the parameters currently analyzed in the quarterly GMP include the primary site COCs (Cr(VI), Cr(T), specific conductance and pH) as well as the California Code of Regulations Title 22 full list of metals (including copper, nickel, and zinc) at selected groundwater monitoring wells. Groundwater and surface water elevation data and field water quality data are also measured during the monitoring events.

Beginning in March 2004, as directed by DTSC, PG&E initiated groundwater extraction at the MW-20 bench, located adjacent to the floodplain area of the site, as part of an Interim Measures (IM) program. One of the provisions for the IM activity requested by DTSC was the collection of chemical data from selected sampling locations near the pumping operation (CH2M HILL 2004b). The chemical parameter performance monitoring initiated under the IM program is currently being performed as part of the GMP quarterly monitoring and reporting activity.

Figure 2 shows the locations of the PG&E Topock Compressor Station, site features, groundwater and surface water monitoring stations in the GMP, and other groundwater wells at the site. Table 1 summarizes information on well construction and sampling methods for all wells in the GMP and other groundwater wells at the site.

During January and February 2005, new groundwater monitoring wells were installed in the floodplain area of the site under the IM program. An approved IM *Contingency Plan for Sentry Well Groundwater Monitoring* (DTSC 2005a) was initiated in February 2005 as directed by DTSC in response to elevated levels of Cr(VI) and Cr(T) in one of the new monitoring wells. The Contingency Plan includes the weekly monitoring and sampling of four sentry wells in the floodplain and four consecutive weeks of monitoring and sampling of three surface water stations.

Under the GMP as of March 2005 (Figure 2), samples are collected from groundwater wells and surface water stations according to the following schedule:

- Fifty-five groundwater wells and nine surface water stations along the Colorado River are sampled quarterly.
- Twenty-four groundwater wells and the nine surface water stations are sampled monthly.
- Four groundwater wells on the floodplain are sampled biweekly (every two weeks).
- Four groundwater wells and three surface water stations are sampled weekly as part of the IM Contingency Plan.
- One test well and two background monitoring wells are sampled annually.
- Three inactive supply wells are sampled every two years (December events).

2.0 First Quarter 2005 Monitoring Activities

This section provides a summary of the monitoring and sampling activities completed during the first quarter 2005 reporting period and the specific groundwater and surface water analyses performed for the March 2005 quarterly monitoring event.

2.1 Summary of Monitoring and Sampling

The first quarter 2005 monitoring event was conducted from March 7 through March 11, 2005 and consisted of:

- Fifty-five groundwater wells and eight surface water stations in the quarterly monitoring program (Figure 2) were sampled for Cr(VI), Cr(T), specific conductance, and pH. A ninth surface water station, RRB, was not sampled because the station was dry. The station RRB was sampled during the April monthly monitoring event.
- The three monitoring wells installed for IM site investigation (MW-41S, MW-41M, and MW-41D) were sampled for Cr(VI), Cr(T), specific conductance, and pH.
- Three new monitoring wells (MW-27-60, MW-27-85 and MW-34-100) that were constructed in January and February 2005 were sampled as part of the IM Contingency Plan.
- Nine wells were sampled for the full list of Title 22 metals, following the California Code of Regulations Title 22, and in accordance with the July 2004 SAP (MW-10, MW-11, MW-12, MW-20-70, MW-20-130, MW-25, MW-34-55, MW-34-80, and MW-37D).
- Fourteen wells (MW-20-70, MW-20-100, MW-20-130, MW-25, MW-26, MW-27-20, MW-28-25, MW-30-30, MW-30-50, MW-31-060, MW-32-20, MW-32-35, MW-34-55, MW-34-80) and two surface water locations (R-27, R-28) were sampled for the IM chemical performance monitoring parameters: total dissolved solids (TDS), oxygen 18 (^{18}O), deuterium, chloride, sulfate, nitrate, bromide, alkalinity, calcium, magnesium, potassium, sodium, and boron.
- Groundwater and surface water elevations and field water quality data were collected for the GMP locations sampled.
- Duplicate samples were collected at seven monitoring wells (MW-10, MW-12, MW-18, MW-20-130, MW-24A, MW-26, and MW-39-70) to assess field sampling and analytical procedures.

The sampling methods, procedures, field documentation of the GMP sampling, water level measurements, and field water quality monitoring were performed in accordance with PG&E's *Sampling and Analysis Plan, Groundwater and Surface Water Monitoring,* dated July 14, 2004 (CH2M HILL 2004a).

During the monitoring period, two monthly sampling events (January and February), three biweekly sampling events, and three weekly sampling events were also conducted. The results of the monthly, biweekly, and weekly monitoring events performed during the first quarter 2005 have been issued in periodic data reports to DTSC and project stakeholders during the reporting period. The monitoring data presented in this report (Tables 2 through 7) include the results from the monthly, biweekly and weekly sampling events; however, only the data from the March 2005 quarterly monitoring event are discussed.

2.1.1 Site COC Analyses

All monitoring wells and surface water stations in the quarterly GMP were sampled for Cr(VI), Cr(T), specific conductance, and pH. The analyses for the site COC parameters were performed by Truesdail Laboratories, Inc., a California-certified analytical laboratory in Tustin, California. In accordance with the SAP, Cr(VI) and Cr(T) were analyzed using the following analytical methods:

- Method SW 7196A was used for samples collected from monitoring wells where prior monitoring has detected Cr(VI) concentrations above 50 micrograms per liter (µg/L). The minimum reporting limit for Method SW 7196A for undiluted samples is 10 µg/L.
- Method SW 7199 was used for all surface water samples and all groundwater samples collected from monitoring wells where prior monitoring has not detected Cr(VI) concentrations above 50 µg/L. The minimum reporting limit for Cr(VI) using Method SW 7199 is 2 µg/L for undiluted samples.
- Dissolved Cr(T) was analyzed using Method SW 6010B (reporting limit of 1 µg/L for undiluted samples).
- Method USEPA 218.6 (equivalent to Method SW 7199), with a reporting limit of 2 µg/L, was used for the Cr(VI) water analysis from the domestic supply well at Park Moabi.

2.1.2 Title 22 Metals

As specified in the July 2004 SAP, nine selected monitoring wells were sampled for the California Code of Regulations Title 22 full list of metals in addition to Cr(T): antimony, arsenic, barium, beryllium, cadmium, cobalt, copper, lead, mercury, molybdenum, nickel, selenium, silver, thallium, vanadium, and zinc.

In accordance with DTSC (2004a), the groundwater samples for Title 22 dissolved metals analyses were field-filtered with a 0.45-micron inline filter. The metals analyses were performed by Truesdail Laboratories, Inc., Tustin, California.

2.1.3 IM Performance Monitoring Parameters

During the March 2005 quarterly event, select monitoring wells and surface water locations were sampled for specific chemical parameters in order to monitor the performance and effects of IM pumping at the MW-20 bench on groundwater chemistry in the floodplain area. Water samples were analyzed for:

- TDS (USEPA Method 160.1).
- Chloride, sulfate, nitrate and bromide (USEPA Method 300.0).

- Dissolved calcium, magnesium, potassium, sodium, and boron (Method SW 6010B).
- Alkalinity (USEPA Method 310.1).
- Stable isotopes ^{18}O and deuterium (CF-IRMS methods).

The performance monitoring parameter analyses were performed by Truesdail Laboratories, Inc (TDS), Zymax Laboratory (stable isotopes), and Emax (cations, anions, and alkalinity).

3.0 March 2005 Quarterly Monitoring Results

This section summarizes the results of the groundwater and surface water sampling completed for the Topock GMP March 2005 quarterly monitoring event. Figure 2 shows the locations of the GMP groundwater wells and the nine surface water locations sampled along the Colorado River.

The monitoring results and data presented include results for site COCs as well as the performance monitoring parameters and Title 22 metals. Laboratory data quality review, water level measurements, and water quality field parameter data are also presented in this section. The complete laboratory reports and analytical documentation are maintained in the project file and are available upon request.

3.1 Site COC Analytical Results

3.1.1 Groundwater Sampling

Table 2 presents the results of chromium and other site COC analyses for groundwater sampling from the March 2005 quarterly monitoring as well as historical data dating back to March 2004. During the March 2005 quarterly event, the maximum Cr(T) concentration detected was 8,630 µg/L in well MW-20-70, and the maximum Cr(VI) concentration detected was 8,940 µg/L in well MW-39-100. Overall, the March 2005 chromium sampling results for wells in the current quarterly GMP are consistent with prior sampling results at these locations (Table 2).

3.1.2 Surface Water Sampling

Table 3 presents the results of chromium and other site COC analyses for March 2005 surface water sampling as well as historical data dating back to March 2004. Cr(VI) and Cr(T) were not detected in any of the water samples collected at the nine surface water stations sampled during the March 2005 quarterly event.

3.1.3 Hexavalent Chromium Results

Figures 3a through 3c present the Cr(VI) results distribution from the Upper, Middle, and Lower zones of the Alluvial Aquifer, respectively, and surface water locations during the first quarter 2005 GMP event. Figures 3a through 3c also show the approximate outline of the area where the concentration of Cr(VI) in the groundwater is greater than 50 µg/L (the California drinking water standard for total chromium). The March quarterly data indicates that in the Lower zone of the Aquifer, a portion of the plume has extended to the east and slightly to the west. Otherwise, the overall distribution and concentrations of Cr(VI) in the GMP wells are consistent and comparable with the prior quarterly monitoring data (CH2M HILL 2004c-e, 2005b).

3.2 Additional Analytes Results

3.2.1 Performance Monitoring Parameters

Table 4 presents the results of the IM performance monitoring analyses for selected groundwater wells in the floodplain area during the March 2005 and previous quarterly monitoring events. The stable isotopes ^{18}O and deuterium can often be used to distinguish water sources and assess groundwater and surface water mixing and evaporation effects. In the case of the Topock site, there are distinct isotopic signatures of river water and groundwater in the interior wells (e.g. the MW-20 wells and MW-25). Figure 2 shows the locations of the groundwater wells and the surface water stations sampled for the performance monitoring parameters.

For the majority of the floodplain wells, the performance monitoring parameters exhibit minor variations in concentrations over the March 2004 to March 2005 period. However, the concentrations of TDS, chloride, sulfate, and calcium measured in wells MW-20-100, MW-25, MW-26, MW-31-60, MW-32-35 showed decreases compared to historical values (Table 4). Well MW-27-20 showed increases in TDS, chloride, sulfate, calcium, magnesium, sodium and alkalinity concentrations. Further assessment of the performance monitoring wells will be conducted as additional quarterly monitoring data are collected.

3.2.2 Title 22 Metals

Table 5 presents the full-list Title 22 metal results for the GMP groundwater wells sampled during first quarter 2005 monitoring event and previous quarterly events. In addition to Cr(T), the trace metals detected in the March 2005 groundwater sampling were arsenic, barium, molybdenum, nickel, vanadium, and zinc. Excluding Cr(T) and arsenic, the dissolved concentrations of the trace metals detected during the first quarter 2005 sampling are below those of drinking water standards.

3.3 Analytical Data Quality Review

The laboratory analytical data generated from the first quarter 2005 monitoring event were independently reviewed by project chemists to assess data quality and identify deviations from analytical requirements. A detailed discussion of data quality for GMP sampling data is presented in the data validation reports, which are kept in the project file and are available upon request.

As discussed below, the completeness objectives were met for all method and analyte combinations except for hexavalent chromium. Samples from locations MW-34-80-56 and MW-34-100 were flagged due to exceedences of holding time requirements. No other significant analytical deficiencies were identified in the March 2005 monitoring data. With minor exceptions (noted below), the analyses and data quality meet the laboratory method quality control acceptance criteria. Overall, the analytical data for the March 2005 quarterly monitoring event are considered acceptable for the purpose of monitoring groundwater and surface water conditions at the site.

Matrix Interference: Matrix interference was encountered in groundwater samples from some of the monitoring wells. This interference affected the analyses' sensitivity for Cr(VI)

when using Method SW 7199. Twenty one well results from reflect adjusted reporting limits (Table 2) as a result of serial dilutions that were required to overcome the matrix interference and provide acceptable matrix spike recoveries.

Quantitation and Sensitivity: All method and analyte combinations met the project reporting limit objectives.

Holding Time Data Qualification: All method holding time requirements were met with the following exceptions: the hexavalent chromium analyses for MW-34-80 and MW-34-100 samples were analyzed just after the holding time limits. The non-detect result is qualified as estimated (UJ flagged) and the detect result is qualified as estimated (J flagged).

Matrix Spike Samples: Matrix spike acceptance criteria were all met.

3.4 Water Level Measurements

Table 6 presents the water level measurements and groundwater and surface water elevations collected during the March 2005 quarterly event. Water level measurements from prior monitoring events since March 2004 are summarized in this table for reference and comparison. Table 6 also lists water salinity data for the wells where water level data were measured. Groundwater salinity during this monitoring event ranged from 0.03 percent (well MW-27-20) to a maximum of 3.14 percent (well MW-30-30), a range that is consistent with results of prior monitoring. Because of the density differences in groundwater caused by to salinity variations, the groundwater elevations measured in the groundwater wells have been adjusted, or normalized, to a freshwater standard (Table 6).

As discussed in the first quarter 2004 monitoring report (CH2M HILL 2004c), water elevation data collected by manual water level methods at the Topock site are not sufficient to accurately illustrate hydraulic gradients in the Alluvial Aquifer (due to the hourly fluctuations of the river level and its effects on groundwater levels). Accordingly, hydraulic gradient maps are not included in this GMP monitoring report. However, since March 2004, a network of over 70 pressure transducers are being used to collect continuous records of water elevation data in the Alluvial Aquifer and Colorado River for the analysis and assessment of hydraulic data. This assessment is ongoing and is being reported as part of the IM activities. The average groundwater gradients for wells in the floodplain area are calculated monthly and are presented in the IM performance monitoring reports (CH2M HILL 2005c).

3.5 Field Parameter Data

A field parameter meter and flow-through cell are used to measure water quality parameters during well purging and groundwater sampling (CH2M HILL 2004a). Water quality field measurements are also recorded during surface water sampling. The field parameters measured include specific conductance, temperature, pH, oxidation-reduction potential, and dissolved oxygen. Table 7 summarizes the field water quality data measured during the March 2005 quarterly event and prior monitoring events. Field data sheets and chains of custody for the event are presented in Appendix A.

4.0 Status of Monitoring Activities

This section summarizes the scope and status of ongoing monitoring activities scheduled for the Topock GMP. Monitoring activities up to and including the first quarter event 2005 were conducted in accordance with the July 2004 SAP (CH2M HILL 2004a) and subsequent revisions. DTSC provided comments on the July 2004 SAP in a letter dated January 25, 2005 (DTSC 2005b). An updated Monitoring Plan, describing the objectives, scope, and schedule for the GMP, was submitted on April 11, 2005 (CH2M HILL 2005a). Pending DTSC approval, the new Monitoring Plan will be implemented for future GMP sampling events.

4.1 Quarterly Monitoring – 2005 Annual Event

The second quarter 2005 monitoring event is scheduled to be conducted June 13 through 17, 2005. Semi-annual, annual, and biennial monitoring will also occur during the second quarter 2005 event. This GMP monitoring event will implement the sampling and analysis scope presented in the April 2005 Monitoring Plan (CH2M HILL 2005a), upon DTSC's approval, and the IM chemical performance monitoring of selected locations (described in Section 2.0). The groundwater and surface water monitoring report for the June 2005 GMP event will be submitted approximately 10 to 12 weeks after sampling.

4.2 Monthly Monitoring

Beginning in November 2003, at the DTSC's request, PG&E has conducted monthly sampling for Cr(VI) and Cr(T) in selected monitoring wells in the Colorado River floodplain for more frequent monitoring of water quality in this area of the site. Requirements for the monthly monitoring activity were further modified to include surface water monitoring, as specified by DTSC (DTSC 2004b).

Since October 2004, monthly sampling events have been conducted in accordance with the July 2004 SAP. The monthly events include the sampling of 24 wells and nine surface water locations for Cr(VI) and Cr(T) (Figure 2). Following approval from DTSC of the April 2005 Monitoring Plan, monthly sampling events will include the sampling of 35 wells and nine surface water locations for Cr(VI) and Cr(T) (CH2M HILL 2005a).

4.3 Biweekly/Weekly Well Sampling

From January 29, 2004 to August 26, 2004, at the DTSC's request, PG&E conducted weekly sampling for Cr(VI) and Cr(T) in seven selected monitoring wells in the floodplain as part of IM data collection (DTSC 2004b). The results of the 2004 weekly well sampling were reported to DTSC and project stakeholders in periodic data transmittals and are presented in Tables 2 through 7 of this report.

On the basis of sampling results and monitoring needs, the July 2004 SAP proposed that the sampling activity at four select wells be changed from weekly to biweekly to better monitor the plume edge nearest the Colorado River. On August 26, 2004, DTSC approved the

transition from weekly to biweekly sampling. The four floodplain wells included in biweekly sampling are MW-28-90, MW-33-90, MW-34-80, and MW-36-100 (Figure 2). Biweekly sampling events have been conducted since August 2004.

In late February 2005, weekly sampling of selected floodplain monitoring wells and river sampling locations was resumed at DTSC direction and in accordance with the approved IM Contingency Plan (DTSC 2005a). Weekly sampling of four wells (MW-27-60, MW-27-85, MW-34-80, and MW-34-100) was initiated during the week of February 23, 2005. In May 2005, DTSC stated that MW-34-100 would be subsequently sampled weekly; MW-27-85 and MW-34-80 would be subsequently be sampled biweekly; and MW-27-60 would be subsequently be sampled monthly (DTSC 2005c). Groundwater monitoring of these sentry wells in the floodplain area will continue as required by DTSC.

5.0 References

California Department of Toxic Substances Control (DTSC). 2004a. Letter to PG&E. "Notification of Required Weekly Sampling and Analysis of Monitoring Well MW-33-90 and Submission of a Revised Water Quality Sampling and Analysis Plan, Pacific Gas & Electric Company, Topock Compressor Station, Needles, California." May 3.

_____. 2004b. Letter to PG&E. "Request for Interim Measure Work Plan, Pacific Gas & Electric Company, Topock Compressor Station." January 22.

_____. 2004c. Letter to PG&E. "Request for Interim Measure Work Plan No. 2, Pacific Gas & Electric Company, Topock Compressor Station." February 9.

_____. 2005a. Letter to PG&E. "Criteria for Evaluating Interim Measures Performance Requirements to Hydraulically Contain the Chromium Plume in Floodplain Area, Pacific Gas & Electric Company, Topock Compressor Station." February 14.

_____. 2005b. Letter to PG&E. "Sampling and Analysis Plan, Groundwater and Surface Water Monitoring, dated July 14, 2004, Pacific Gas & Electric Company, Topock Compressor Station." January 25.

_____. 2005c. Letter to PG&E. "Response to April 29, 2005 Letter Request for Modification to Sampling Frequency for Floodplain Groundwater Monitoring Wells, Pacific Gas & Electric Company, Topock Compressor Station, Needles, California (EPA ID No. CAT080011729)." May 5.

CH2M HILL. 2004a. *Sampling and Analysis Plan, Groundwater and Surface Water Monitoring, PG&E Topock Compressor Station, Needles, California.* July 14.

_____. 2004b. *Draft Interim Measures Workplan, Topock Compressor Station*. February 3.

_____. 2004c. *Groundwater and Surface Water Monitoring Report, First Quarter 2004, PG&E Topock Compressor Station, Needles, California.* May 3.

_____. 2004d. *Groundwater and Surface Water Monitoring Report, Second Quarter 2004, PG&E Topock Compressor Station, Needles, California.* August 17.

_____. 2004e. *Groundwater and Surface Water Monitoring Report, Third Quarter 2004, PG&E Topock Compressor Station, Needles, California.* December 28.

_____. 2005a. *Monitoring Plan for Groundwater and Surface Water Monitoring Program, Topock Compressor Station, Needles, California.* April 11.

_____. 2005b. *Groundwater and Surface Water Monitoring Report, Fourth Quarter 2004,, PG&E Topock Compressor Station, Needles, California.* March 24.

_____. 2005c. *Performance Monitoring Report No. 16, Interim Measure No. 2, PG&E Topock Compressor Station, Needles, California.* April 15.

Ecology and Environment, Inc. 2004. *Draft RCRA Facility Investigation (RFI) Report, Bat Cave Wash Area, Pacific Gas and Electric Company's Topock Compressor Station, Needles, California*. February.

Tables

Table 1
Well Construction and Sampling Summary
PGE Topock Groundwater Monitoring Program

Well ID	Site Area	Measuring Point Elevation (ft MSL)	Screen Interval (ft bgs)	Well Casing (inches)	Well Depth (ft btoc)	Depth to Water (ft toc)	Sampling System	Typical Purge Rate (gpm)	Typical Purge Volume (gallons)	Remarks
GMP Monitoring Wells										
MW-09	Bat Cave Wash	536.56	77 - 87	4 in PVC	88.0	81.1	CD pump	3	11	
MW-10	Bat Cave Wash	530.65	73.69 - 93.7	4 in PVC	95.0	75.2	CD pump	5	40	
MW-11	Bat Cave Wash	522.61	62.5 - 82.5	4 in PVC	88.0	67.1	CD pump	5	30	
MW-12	East of Station	484.01	27.5 - 47.5	4 in PVC	49.0	28.8	Ded. Redi-Flo AR	3	40	
MW-13	Bat Cave Wash	488.64	28.5 - 48.5	4 in PVC	50.0	32.8	CD pump	4	30	
MW-14	Bat Cave Wash	570.99	111 - 131	4 in PVC	132.0	115.3	CD pump	4	30	
MW-15	Bat Cave Wash	641.52	180.5 - 200.5	4 in PVC	202.0	185.4	CD pump	5	30	
MW-16	Near New Ponds	657.31	198 - 218	4 in PVC	218.0	201.7	CD pump	7	35	
MW-17	Bat Cave Wash	589.96	130 - 150	4 in PVC	150.5	133.8	CD pump	5	32	
MW-18	West Mesa	545.32	85 - 105	4 in PVC	110.0	89.4	CD pump	5	30	
MW-19	Bat Cave Wash	499.92	46 - 66	4 in PVC	66.0	44.2	CD pump	7	41	
MW-20-070	MW-20 bench	500.15	50 - 70	4 in PVC	70.0	46.2	CD pump	10	53	
MW-20-100	MW-20 bench	500.58	89.5 - 99.5	4 in PVC	99.5	49.1	CD pump	10	110	
MW-20-130	MW-20 bench	500.66	121 - 131	4 in PVC	132.0	47.3	CD pump	10	180	
MW-21	East of Station	505.55	36 - 59	4 in PVC	60.0	50.5	CD pump	10	10	low recharge well; purges dry at 1 casing volume
MW-22	Floodplain	460.72	5.5 - 11	2 in PVC	11.0	7.5	Peristaltic	0.2	4	
MW-23	East of Station	507.33	60 - 80	4 in PVC	80.0	53.0	CD Pump	5	20	low recharge well; purges dry at 1 casing volume
MW-24A	MW-24 Bench	567.16	104 - 124.5	4 in PVC	124.5	111.8	CD pump	3	30	
MW-24B	MW-24 Bench	564.76	194 - 213	4 in PVC	217.0	109.5	CD pump	7	210	
MW-24BR	MW-24 Bench	563.95	378 - 437	4 in PVC	440.0	108.3	CD pump	8	185	low recharge well; purges dry at 1 casing volume
MW-25	Near Bat Cave	542.9	84.5 - 104.5	4 in PVC	105.0	87.5	CD pump	5	32	
MW-26	Near Bat Cave	502.22	51.5 - 71.5	2 in PVC	72.0	47.1	CD pump	7	50	
MW-27-020	Floodplain	460.56	7 - 17	2 in PVC	17.0	4.4	Ded. Redi-Flo AR	1	7	
MW-27-060	Floodplain	461.375	47.3 - 57.3	2 in PVC	57.5	5.4	Redi-Flo AR	2	25	
MW-27-085	Floodplain	460.993	77.5 - 87.5	2 in PVC	97.5	5.0	Redi-Flo AR	2	36	
MW-28-025	Floodplain	466.85	13 - 23	2 in PVC	23.0	10.4	Ded. Redi-Flo AR	1	5	
MW-28-090	Floodplain	467.513	70 - 90	2 in PVC	95.0	11.2	Ded. Redi-Flo AR	2	50	
MW-29	Floodplain	485.21	29.5 - 39.5	2 in PVC	40.0	29.3	Ded. Mini-Monsoon	0.5	6	
MW-30-030	Floodplain	468.12	12 - 32	2 in PVC	32.0	13.1	Ded. Redi-Flo AR	1	10	
MW-30-050	Floodplain	468.81	40.5 - 50.5	4 in PVC	50.0	13.4	Ded. Redi-Flo AR	2	75	
MW-31-060	MW-20 Bench	496.81	41.5 - 61.5	4 in PVC	62.0	42.2	CD pump	10	40	
MW-31-135	MW-20 Bench	498.11	113 - 133	2 in PVC	133.3	46.4	Redi-Flo AR	3	60	
MW-32-020	Floodplain	461.51	10 - 19	2 in PVC	20.0	6.3	Ded. Redi-Flo AR	1.5	6	

Table 1
Well Construction and Sampling Summary
PGE Topock Groundwater Monitoring Program

Well ID	Site Area	Measuring Point Elevation (ft MSL)	Screen Interval (ft bgs)	Well Casing (inches)	Well Depth (ft btoc)	Depth to Water (ft toc)	Sampling System	Typical Purge Rate (gpm)	Typical Purge Volume (gallons)	Remarks
GMP Monitoring Wells										
MW-32-035	Floodplain	461.63	26 - 36	4 in PVC	37.0	6.1	Ded. Redi-Flo AR	2	60	
MW-33-040	Floodplain	487.378	29 - 38	4 in PVC	39.0	31.5	Ded. Mini-Monsoon	0.5	4	
MW-33-090	Floodplain	487.55	69 - 88	4 in PVC	89.0	31.8	Ded. Redi-Flo AR	2	110	
MW-33-150	Floodplain	487.77	132 - 152	2 in PVC	152.0	35.4	Redi-Flo AR	3	60	
MW-33-210	Floodplain	487.25	190 - 210	2 in PVC	220.2	35.4	Redi-Flo AR	3	90	
MW-34-055	Floodplain	460.945	45 - 55	4 in PVC	56.0	5.5	Ded. Redi-Flo AR	2	100	
MW-34-080	Floodplain	461.197	73 - 82	4 in PVC	83.0	5.2	Ded. Redi-Flo AR	3	150	
MW-34-100	Floodplain	460.965	89.5 - 99.5	2 in PVC	114.5	5.2	Redi-Flo AR	2	55	
MW-35-060	North Area	484.19	41 - 61	2 in PVC	61.3	32.0	Redi-Flo AR	2	18	
MW-35-135	North Area	483.57	120 - 140	2 in PVC	140.3	31.4	Redi-Flo AR	3	66	
MW-36-020	Floodplain	469.26	10 - 20	1 in PVC	20.3	13.4	Peristaltic	0.5	4	
MW-36-040	Floodplain	469.614	30 - 40	1 in PVC	40.3	14.1	Peristaltic	0.5	4	
MW-36-050	Floodplain	469.596	46 - 51	1 in PVC	51.3	14.2	Peristaltic	0.75	5	
MW-36-070	Floodplain	469.251	60 - 70	1 in PVC	70.3	13.4	Peristaltic	0.5	7	
MW-36-090	Floodplain	469.612	80 - 90	1 in PVC	90.3	14.5	Peristaltic	0.4	10	
MW-36-100	Floodplain	469.638	88 - 98	2 in PVC	108.0	14.9	Ded. Redi-Flo AR	2	45	
MW-37D	Bat Cave Wash	486.19	180 - 200	2 in PVC	228.0	31.3	Redi-Flo AR	3	100	
MW-37S	Bat Cave Wash	485.97	64 - 84	2 in PVC	85.0	31.0	Redi-Flo AR	2	30	
MW-38D	Bat Cave Wash	525.31	163.3 - 183.3	2 in PVC	188.3	70.9	Redi-Flo AR	3	60	
MW-38S	Bat Cave Wash	525.51	75 - 95	2 in PVC	95.3	70.7	Redi-Flo AR	1	13	
MW-39-040	Floodplain	468.02	30 - 40	1 in PVC	40.3	12.3	Peristaltic	0.5	3.5	
MW-39-050	Floodplain	467.93	45 - 50	1 in PVC	50.3	13.8	Peristaltic	0.5	5	
MW-39-060	Floodplain	468	49 - 59	1 in PVC	59.3	12.7	Peristaltic	0.5	6	
MW-39-070	Floodplain	468.02	60 - 70	1 in PVC	70.3	12.9	Peristaltic	0.5	7	
MW-39-080	Floodplain	467.92	70 - 80	1 in PVC	80.3	13.4	Peristaltic	0.5	9	
MW-39-100	Floodplain	468.01	80 - 100	2 in PVC	118.3	13.1	Ded. Redi-Flo AR	2	45	
MW-40D	I-40 Median	566.08	240 - 260	2 in PVC	265.0	111.3	Redi-Flo AR	3	75	
MW-40S	I-40 Median	566.04	115 - 135	2 in PVC	135.3	110.8	Redi-Flo AR	2	13	
MW-41D	Bat Cave Wash	479.416	271 - 291	2 in PVC	311.0	24.4	Redi-Flo AR	3	145	
MW-41M	Bat Cave Wash	479.835	170 - 190	2 in PVC	190.0	24.2	Redi-Flo AR	3	85	
MW-41S	Bat Cave Wash	480.071	40 - 60	2 in PVC	60.0	24.1	Redi-Flo AR	2	42	
MW-42-030	Floodplain	463.808	9.8 - 29.8	2 in PVC	30.1	12.1	Redi-Flo AR	2	28	
MW-42-055	Floodplain	463.866	42.5 - 52.5	2 in PVC	52.8	12.1	Redi-Flo AR	3	21	

Table 1
Well Construction and Sampling Summary
PGE Topock Groundwater Monitoring Program

Well ID	Site Area	Measuring Point Elevation (ft MSL)	Screen Interval (ft bgs)	Well Casing (inches)	Well Depth (ft btoc)	Depth to Water (ft toc)	Sampling System	Typical Purge Rate (gpm)	Typical Purge Volume (gallons)	Remarks
GMP Monitoring Wells										
MW-42-065	Floodplain	463.371	56.2 - 66.2	2 in PVC	81.2	11.8	Redi-Flo AR	3	36	
MW-43-025	Floodplain	462.54	15 - 25	2 in PVC	25.0	10.7	Redi-Flo AR	1	9	
MW-43-075	Floodplain	462.71	65 - 75	2 in PVC	75.0	10.3	Redi-Flo AR	2	28	
MW-43-090	Floodplain	462.76	80 - 90	2 in PVC	90.0	11.1	Redi-Flo AR	2	47	
Other Site Wells not in GMP										
MW-01	New Ponds	661.76	200.5 - 210.5	4 in PVC	212.0	206.8	air bladder pump			active PG&E pond monitoring well
MW-03	New Ponds	650.51	193 - 203	4 in PVC	203.0	195.9	air bladder pump			active PG&E pond monitoring well
MW-04	New Ponds	625.73	164.5 - 174.5	4 in PVC	174.5	170.4	air bladder pump			active PG&E pond monitoring well
MW-05	New Ponds	635.69	175.89 - 185.4	4 in PVC	185.4	180.1	air bladder pump			active PG&E pond monitoring well
MW-06	New Ponds	642.84	184.5 - 193.5	4 in PVC	194.0	187.2	air bladder pump			active PG&E pond monitoring well
MW-07	New Ponds	631.91	172.69 - 182.7	4 in PVC	182.7	176.9	air bladder pump			active PG&E pond monitoring well
MW-08	New Ponds	627.54	169 - 178	4 in PVC	179.4	171.8	air bladder pump			active PG&E pond monitoring well
MWP-08	Old Ponds	677.48	181 - 210	3 in PVC	210.0	189.5	---			inactive monitoring well
MWP-10	Old Ponds	675.81	195 - 235	3 in PVC	235.0	208.6	---			inactive monitoring well
MWP-12	Old Ponds	663.49	96 - 136	4 in PVC	143.0	107.8	---			inactive monitoring well
P-2	New Ponds	537.6	238.5 - 248.5	4 in PVC	249.0	169.8	---			inactive monitoring well
Test and Extraction Wells										
TW-01	Plan B Test	620.55	169 - 269	5 in PVC	269.0	65.8	CD pump	20	200	inactive pilot test well
TW-02D	MW-20 bench	499.57	113 - 148	6 in PVC	153.0	72.9	CD pump	70.1	160	active IM extraction well
TW-02S	MW-20 bench	499.05	42.5 - 92.5	6 in PVC	97.5	47.6	CD pump	6	75	IM extraction well
Water Supply Wells										
PGE-06	MW-24 Bench	563.32	110 - 180	14 in PVC	180.0	107.9	CD pump	24	650	inactive supply
PGE-07	MW-24 Bench	563.89	195 - 330	14 in PVC	330.0	108.7	CD pump	12	600	inactive supply
PGE-08	Station	596.01	405 - 554	8 in PVC	562.0	140.8	CD pump	20	1900	inactive injection
PM-03	Park Moabi	518.55	80 - 200	8 in PVC	210.0	61.3	active supply well			call Park Ranger to schedule sampling

Table 1
Well Construction and Sampling Summary
PGE Topock Groundwater Monitoring Program

Notes:

Depth to water shown is the most recently measured depth to water.
Well depth, and screen interval and water level depths rounded-off to whole-foot values.

BGS = below ground surface
MSL = mean sea level
BTOC = below top of polyvinyl chloride (PVC) casing
NA = not known or available
CD pump = dedicated constant-discharge electric submersible pump
Redi-Flo AR = adjustable-rate electric submersible pump

All GMP wells except low recharge wells and Park Moabi well are purged and sampled using well-volume

Table 2
Groundwater COC Sampling Results
March 2004 through March 2005
PG&E Topock Groundwater Monitoring Program

Well ID	Sample Date		Hexavalent Chromium (µg/L)	Dissolved Total Chromium (µg/L)	Specific Conductance (µS/cm)	pH
MW-9	16-Mar-04		342	297	3,150	7.50
	09-Jun-04		359	334	3,160	7.82
	21-Sep-04		265	333	3,340	7.63
	17-Dec-04		---	294	3,450	7.51
	11-Jan-05		279	---	---	---
	08-Mar-05		343	316	3,010	7.74
MW-10	16-Mar-04		1350	1110	3,700	7.79
	10-Jun-04		1390	1300	3,670	7.88
	21-Sep-04		1560	1630	3,640	7.59
	17-Dec-04		---	1320	3,400	7.53
	11-Jan-05		1210	---	---	---
	08-Mar-05		1140	1020	3,370	7.66
	08-Mar-05	FD	1030	1020	3,420	7.72
MW-11	16-Mar-04		432	358	2,520	7.48
	10-Jun-04		424	394	2,280	7.54
	21-Sep-04		320	390	2,540	7.56
	17-Dec-04		---	387	2,500	7.52
	11-Jan-05		323	---	---	---
	08-Mar-05		396	392	2,310	7.89
MW-12	16-Mar-04		1330	1240	4,270	8.40
	09-Jun-04		1560	1570	4,570	8.31
	09-Jun-04	FD	1560	1390	4,420	8.29
	20-Sep-04		1390	1440	2,280	8.24
	10-Mar-05		925	883	3,980	8.62
	10-Mar-05	FD	925	841	4,000	8.65
MW-13	17-Mar-04		19.7	17.7	2,130	7.56
	17-Mar-04	FD	19.7	16.3	2,120	7.57
	09-Jun-04		18.8	17.6	1,970	7.61
	24-Sep-04		19.7	20.9	2,150	7.64
	24-Sep-04	FD	19.7	19.7	2,120	7.56
	16-Dec-04		19.3	16.0	1,910	7.78
	11-Mar-05		19.2	19.0	1,850	8.00
MW-14	16-Mar-04		43.6	26.8	1,550	7.79
	08-Jun-04		32.6	36.3	1,340	7.71
	08-Jun-04	FD	32.2	34.3	1,570	7.70
	20-Sep-04		33.6	30.3	1,520	7.74
	20-Sep-04	FD	33.4	31.4	1,540	7.76
	16-Dec-04		31.3	24.2	1,530	7.82
	09-Mar-05		32.0	32.5	1,510	7.89
MW-15	16-Mar-04		16.4	7.90	1,700	7.69
	07-Jun-04		8.00	9.40	1,500	7.77
	22-Sep-04		7.90	7.50	1,340	7.80
	17-Dec-04		7.70	6.50	1,330	7.76
	09-Mar-05		8.40	8.40	1,350	7.81

Table 2
Groundwater COC Sampling Results
March 2004 through March 2005
PG&E Topock Groundwater Monitoring Program

Well ID	Sample Date		Hexavalent Chromium (µg/L)	Dissolved Total Chromium (µg/L)	Specific Conductance (µS/cm)	pH
MW-16	16-Mar-04		17.5	9.70	1,200	7.98
	09-Jun-04		9.00	9.80	1,130	8.13
	16-Dec-04		10.4	10.9	1,230	7.99
MW-17	16-Mar-04		6.70	6.40	1,840	7.81
	07-Jun-04		12.7	14.4	1,770	7.82
	16-Dec-04		11.8	9.80	1,800	7.90
MW-18	16-Mar-04		34.9	30.3	1,290	7.64
	09-Jun-04		24.5	25.6	716	7.86
	24-Sep-04		29.1	30.9	1,300	7.63
	16-Dec-04		30.6	25.2	1,270	7.80
	09-Mar-05		34.1	34.6	1,190	7.81
	09-Mar-05	FD	33.3	36.0	1,180	7.84
MW-19	16-Mar-04		796	589	2,350	7.93
	08-Jun-04		813	718	2,100	7.43
	20-Sep-04		732	994	2,300	7.69
	17-Dec-04		796	786	2,240	7.63
	07-Mar-05		1080	1010	2,150	7.73
MW-20-70	03-Mar-04		11200	10800	---	---
	15-Mar-04		11200	9770	3,650	7.56
	11-May-04		11000	12000	---	---
	11-Jun-04		12400	11300	3,870	7.62
	24-Sep-04		7680	7800	3,370	7.63
	16-Dec-04		7800	7840	3,250	7.62
	10-Mar-05		8280	8630	3,240	7.76
MW-20-100	03-Mar-04		2890	2400	---	---
	15-Mar-04		3490	2940	5,500	7.74
	11-May-04		4740	3960	---	---
	11-Jun-04		3910	3500	5,520	7.74
	24-Sep-04		5890	5480	4,970	7.70
	16-Dec-04		8130	7910	4,470	7.69
	10-Mar-05		8440	7770	4,180	8.03
MW-20-130	03-Mar-04		6050	5260	---	---
	15-Mar-04		7960	6670	14,900	7.76
	11-May-04		7710	7260	---	---
	11-Jun-04		7860	7270	12,000	7.75
	24-Sep-04		7380	7490	12,100	7.73
	27-Jan-05		8600	9400	12,300	7.88
	09-Mar-05		8730	8900	11,000	7.90
	09-Mar-05	FD	8810	8170	10,900	7.81
MW-21	16-Mar-04		ND (0.2) J	ND (1.0)	12,900	7.28
	14-Apr-04		ND (1.5) J	ND (8.0)	---	---
	11-May-04		ND (1.0)	ND (1.0) J	---	---
	08-Jun-04		ND (1.0) J	ND (1.0)	11,200	7.69
	14-Jul-04		ND (1.0)	ND (1.0)	---	---

Table 2
Groundwater COC Sampling Results
March 2004 through March 2005
PG&E Topock Groundwater Monitoring Program

Well ID	Sample Date		Hexavalent Chromium (µg/L)	Dissolved Total Chromium (µg/L)	Specific Conductance (µS/cm)	pH
MW-21	12-Aug-04		ND (1.0)	ND (1.0)	---	---
	21-Sep-04		ND (1.0)	ND (1.0)	10,000	7.34
	17-Dec-04		ND (0.2) J	ND (1.0)	9,460	7.17
	08-Mar-05		ND (1.0)	ND (1.0)	8,890	7.39
MW-22	19-Mar-04		ND (5.0)	2.20	26,600	6.96
	07-Jun-04		ND (2.0)	2.20	25,300	7.04
	23-Sep-04		ND (2.0)	6.60	32,700	6.99
	16-Dec-04		ND (1.0) J	7.00	34,300	6.88
	10-Mar-05		ND (2.0)	ND (1.0)	42,600	6.88
MW-23	16-Mar-04		3.30 J	ND (1.0)	17,400	7.24
	08-Jun-04		10.1	10.5	17,000	7.31
	21-Sep-04		6.80	7.90	18,000	7.39
	17-Dec-04		1.10	1.50	17,300	7.14
	08-Mar-05		ND (1.0)	2.90	17,000	7.35
MW-24A	17-Mar-04		2600	2270	3,480	7.71
	17-Mar-04	FD	2440	1970	3,520	7.72
	08-Jun-04		2660	2390	3,450	7.85
	20-Sep-04		2960	2960	3,380	7.72
	17-Dec-04		---	2890	3,400	7.63
	11-Jan-05		3040	---	---	---
	07-Mar-05		3390	3180	3,330	7.88
	07-Mar-05	FD	3360	3290	3,380	7.96
MW-24B	17-Mar-04		4860	3900	13,100	8.00
	08-Jun-04		5190	4910	13,300	7.78
	21-Sep-04		5100	4940	13,400	8.10
	17-Dec-04		---	4470	13,400	7.53
	17-Dec-04	FD	4790	4420	13,400	7.79
	11-Jan-05		5260	---	---	---
	07-Mar-05		5320	4950	13,400	8.13
MW-24BR	17-Mar-04		ND (1.0) J	4.80	13,800	8.19
	08-Jun-04		ND (1.0)	ND (1.0)	14,000	7.92
	21-Sep-04		ND (1.0)	ND (1.0)	15,000	8.00
	17-Dec-04		ND (1.0)	3.50	14,500	7.83
	08-Mar-05		ND (1.0)	ND (1.0)	14,000	8.14
MW-25	03-Mar-04		2270	2020	---	---
	17-Mar-04		2180	1920	1,740	7.55
	17-Mar-04	FD	2440	1940	1,780	7.54
	14-May-04		2300	1970	---	---
	09-Jun-04		2260	2150	1,700	7.38
	22-Sep-04		1970	1940	1,620	7.60
	09-Mar-05		1740	1600	1,410	7.67
MW-26	03-Mar-04		3720	3150	---	---
	16-Mar-04		3970	3580	3,540	7.62
	14-May-04		4060	4240	---	---

Table 2
Groundwater COC Sampling Results
March 2004 through March 2005
PG&E Topock Groundwater Monitoring Program

Well ID	Sample Date		Hexavalent Chromium (µg/L)	Dissolved Total Chromium (µg/L)	Specific Conductance (µS/cm)	pH
MW-26	08-Jun-04		3890	3650	3,640	7.52
	08-Jun-04	FD	4000	3610	3,580	7.61
	22-Sep-04		3670	3710	3,650	7.56
	16-Dec-04		3790	3800	3,410	7.60
	08-Mar-05		2990	3160	3,180	7.84
	08-Mar-05	FD	2990	3050	3,090	7.77
MW-27-20	03-Mar-04		ND (0.2)	1.90	---	---
	10-Mar-04		ND (0.2)	ND (1.0)	---	---
	17-Mar-04		ND (0.2)	ND (1.2)	963	7.64
	24-Mar-04		ND (0.2)	ND (1.0)	---	---
	31-Mar-04		ND (0.2)	ND (1.0)	---	---
	07-Apr-04		ND (0.2)	ND (1.0)	---	---
	13-Apr-04		ND (0.2)	ND (1.0)	---	---
	21-Apr-04		ND (0.2)	ND (1.0)	---	---
	28-Apr-04		ND (0.2)	ND (1.0) J	---	---
	05-May-04		ND (0.2)	ND (1.0)	---	---
	12-May-04		ND (1.0)	ND (1.0)	---	---
	19-May-04		ND (0.2)	ND (1.0)	---	---
	26-May-04		ND (0.2)	ND (1.0)	---	---
	02-Jun-04		ND (0.2)	ND (1.0)	---	---
	08-Jun-04		ND (0.2)	ND (1.0)	929	7.61
	17-Jun-04		ND (0.2)	ND (1.0)	---	---
	23-Jun-04		ND (0.2)	ND (1.0)	---	---
	30-Jun-04		ND (0.2)	ND (1.0)	---	---
	07-Jul-04		ND (0.2)	ND (1.0)	---	---
	13-Jul-04		ND (0.2)	ND (1.0)	---	---
	21-Jul-04		ND (0.2)	ND (1.0)	---	---
	27-Jul-04		ND (0.2)	ND (1.0)	---	---
	04-Aug-04		ND (0.2)	ND (1.0)	---	---
	11-Aug-04		ND (0.2)	ND (1.0)	---	---
	19-Aug-04		ND (0.2)	ND (1.0)	---	---
	21-Sep-04		ND (0.2)	ND (1.0)	1,110	7.59
	19-Oct-04		ND (0.2)	ND (1.0)	---	---
	15-Nov-04		ND (0.2) R	ND (1.0)	---	---
	02-Dec-04		ND (0.2)	---	---	---
	15-Dec-04		ND (0.2)	ND (1.0)	1,130	7.91
	10-Jan-05		ND (0.2)	ND (1.0)	---	---
	09-Feb-05		ND (0.2)	ND (1.0)	---	---
	08-Mar-05		ND (0.2)	ND (1.0)	1,830	7.75
MW-27-60	01-Mar-05		ND (1.0)	ND (1.0) J	---	---
	08-Mar-05		ND (1.0)	ND (1.0)	---	---
	23-Mar-05		ND (1.0)	ND (1.0)	---	---
	29-Mar-05		ND (1.0)	ND (1.0)	---	---
MW-27-85	01-Mar-05		ND (1.0)	ND (1.0) J	---	---
	08-Mar-05		ND (2.0)	ND (1.0)	---	---

Table 2
Groundwater COC Sampling Results
March 2004 through March 2005
PG&E Topock Groundwater Monitoring Program

Well ID	Sample Date	Hexavalent Chromium (µg/L)	Dissolved Total Chromium (µg/L)	Specific Conductance (µS/cm)	pH
MW-27-85	23-Mar-05	ND (1.0)	ND (1.0)	---	---
	29-Mar-05	ND (1.0)	ND (1.0)	---	---
MW-28-25	04-Mar-04	ND (0.2)	ND (2.1)	---	---
	10-Mar-04	ND (0.2)	ND (1.2)	---	---
	17-Mar-04	ND (0.2)	ND (1.2)	2,050	7.56
	24-Mar-04	ND (0.2)	ND (1.0)	---	---
	31-Mar-04	ND (0.2)	ND (1.0)	---	---
	07-Apr-04	ND (0.2)	2.90	---	---
	13-Apr-04	ND (0.75) J	1.20	---	---
	21-Apr-04	ND (0.2)	ND (1.0)	---	---
	28-Apr-04	ND (0.2)	ND (1.0) J	---	---
	05-May-04	ND (0.2)	ND (1.0) J	---	---
	11-May-04	ND (0.2)	ND (1.0)	---	---
	20-May-04	ND (0.2)	2.50	---	---
	26-May-04	ND (0.2)	ND (1.0)	---	---
	02-Jun-04	ND (0.2)	ND (1.0)	---	---
	07-Jun-04	ND (0.2)	ND (1.0)	1,340	7.54
	16-Jun-04	ND (0.2)	ND (1.0)	---	---
	23-Jun-04	ND (0.2)	ND (1.0)	---	---
	30-Jun-04	ND (0.2)	ND (1.0)	---	---
	07-Jul-04	ND (0.2)	ND (1.0)	---	---
	13-Jul-04	ND (0.2)	ND (1.0)	---	---
	21-Jul-04	ND (0.2)	ND (1.0)	---	---
	27-Jul-04	ND (0.2)	ND (1.0)	---	---
	04-Aug-04	ND (0.2)	ND (1.0)	---	---
	11-Aug-04	ND (0.2)	ND (1.0)	---	---
	19-Aug-04	ND (0.2)	ND (1.0)	---	---
	20-Sep-04	ND (0.2)	ND (1.0)	1,270	7.44
	19-Oct-04	ND (0.2)	ND (1.0)	---	---
	15-Nov-04	ND (0.2) R	ND (1.0)	---	---
	02-Dec-04	ND (0.2)	---	---	---
	14-Dec-04	ND (0.2)	ND (1.0)	1,260	7.80
	11-Jan-05	ND (0.2)	ND (1.0)	---	---
	08-Feb-05	ND (0.2)	ND (1.0)	---	---
	10-Mar-05	ND (0.2)	ND (1.0)	1,290	7.75
MW-28-90	29-Apr-04	ND (1.0)	2.40	9,900	---
	10-Jun-04	ND (1.0)	ND (1.0)	---	---
	26-Aug-04	ND (1.0)	2.10	---	---
	09-Sep-04	ND (1.0)	ND (1.0)	---	---
	20-Sep-04	ND (1.0)	ND (1.0)	10,000	7.65
	06-Oct-04	ND (1.0)	ND (1.0)	---	---
	19-Oct-04	ND (1.0)	1.10	---	---
	02-Nov-04	ND (1.0)	ND (1.0)	---	---
	15-Nov-04	ND (0.2) R	ND (1.0)	---	---
	02-Dec-04	ND (1.0)	ND (1.0)	---	---
	13-Dec-04	ND (0.2) J	ND (1.0)	9,900	7.87

Table 2
Groundwater COC Sampling Results
March 2004 through March 2005
PG&E Topock Groundwater Monitoring Program

Well ID	Sample Date	Hexavalent Chromium (µg/L)	Dissolved Total Chromium (µg/L)	Specific Conductance (µS/cm)	pH
MW-28-90	29-Dec-04	ND (1.0)	ND (1.0)	---	---
	11-Jan-05	ND (1.0)	ND (1.0)	---	---
	27-Jan-05	ND (1.0)	5.10	---	---
	08-Feb-05	ND (1.0)	ND (1.0)	---	---
	22-Feb-05	ND (1.0)	ND (1.0)	---	---
	07-Mar-05	ND (1.0)	ND (1.0)	9,520	7.89
	22-Mar-05	ND (1.0)	ND (1.0)	---	---
MW-29	18-Mar-04	ND (0.2)	ND (1.0)	8,210	7.28
	13-Apr-04	ND (0.2)	ND (1.0)	---	---
	11-May-04	ND (0.2)	2.90	---	---
	09-Jun-04	ND (0.2)	ND (1.0)	2,860	7.62
	13-Jul-04	ND (0.2)	ND (1.0)	---	---
	11-Aug-04	ND (0.2)	ND (1.0)	---	---
	20-Sep-04	ND (0.2)	ND (1.0)	2,850	7.41
	19-Oct-04	ND (0.2)	ND (1.0)	---	---
	15-Nov-04	ND (0.2) R	ND (1.0)	---	---
	02-Dec-04	ND (0.2)	---	---	---
	14-Dec-04	ND (0.2) J	ND (1.0)	8,050	7.51
	11-Jan-05	ND (1.0)	ND (1.0)	---	---
	07-Feb-05	ND (1.0)	3.00	---	---
	09-Mar-05	ND (2.0)	ND (1.0)	24,900	7.32
MW-30-30	04-Mar-04	ND (5.0)	ND (1.0)	---	---
	11-Mar-04	ND (5.0) J	ND (2.3)	---	---
	18-Mar-04	ND (5.0)	ND (1.0)	43,200	6.98
	24-Mar-04	ND (5.0)	ND (1.0)	---	---
	31-Mar-04	ND (10)	1.40	---	---
	07-Apr-04	ND (5.0) J	1.10	---	---
	14-Apr-04	ND (3.8) J	ND (1.3)	---	---
	21-Apr-04	ND (7.5)	2.00	---	---
	28-Apr-04	ND (5.0)	1.10	---	---
	05-May-04	ND (5.0)	ND (1.0)	---	---
	12-May-04	ND (5.0)	ND (1.0)	---	---
	20-May-04	ND (5.0)	1.90	---	---
	26-May-04	ND (5.0)	2.40	---	---
	03-Jun-04	ND (5.0)	1.40	---	---
	09-Jun-04	ND (5.0)	ND (1.0)	34,500	7.53
	16-Jun-04	ND (5.0)	ND (1.0)	---	---
	24-Jun-04	ND (5.0)	ND (1.0)	---	---
	01-Jul-04	ND (5.0)	ND (1.0)	---	---
	08-Jul-04	ND (5.0)	1.70	---	---
	14-Jul-04	ND (5.0)	ND (1.0)	---	---
	22-Jul-04	ND (5.0)	ND (1.0)	---	---
	28-Jul-04	ND (5.0)	ND (1.0)	---	---
	04-Aug-04	ND (5.0)	ND (1.0)	---	---
	12-Aug-04	ND (5.0)	ND (1.0)	---	---
	19-Aug-04	ND (5.0)	ND (1.0)	---	---

Table 2
Groundwater COC Sampling Results
March 2004 through March 2005
PG&E Topock Groundwater Monitoring Program

Well ID	Sample Date		Hexavalent Chromium (µg/L)	Dissolved Total Chromium (µg/L)	Specific Conductance (µS/cm)	pH
MW-30-30	23-Sep-04		ND (5.0)	ND (1.0)	47,800	7.04
	20-Oct-04		ND (5.0)	ND (1.0)	---	---
	16-Nov-04		ND (5.0)	ND (1.0)	---	---
	15-Dec-04		ND (5.0)	ND (1.0)	56,800	6.97
	11-Jan-05		ND (5.0)	ND (1.0)	---	---
	09-Feb-05		ND (5.0)	ND (1.0)	---	---
	10-Mar-05		ND (5.0)	ND (1.0)	57,300	7.00
MW-30-50	05-Mar-04		83.1	41.2	---	---
	05-Mar-04	FD	104	60.6	---	---
	11-Mar-04		984	744	---	---
	18-Mar-04		1650	1410	9,990	7.32
	18-Mar-04	FD	1520	1300	9,970	7.32
	25-Mar-04		2310	2240	---	---
	01-Apr-04		2080	1820	---	---
	08-Apr-04		1740	1700	---	---
	08-Apr-04	FD	1750	1680	---	---
	15-Apr-04		1980	2130	---	---
	15-Apr-04	FD	1920	2050	---	---
	22-Apr-04		1950 J	1870	---	---
	29-Apr-04		1810	1930	---	---
	06-May-04		1970	2080	---	---
	14-May-04		2010	1730	---	---
	14-May-04	FD	1870	1650	---	---
	20-May-04		1720	1860	---	---
	27-May-04		1650	1530	---	---
	03-Jun-04		1960	2070	---	---
	09-Jun-04		1710	1640	9,880	7.53
	09-Jun-04	FD	1690	1640	9,950	7.41
	16-Jun-04		1550	1700	---	---
	24-Jun-04		1440	1730	---	---
	01-Jul-04		1590	1420	---	---
	08-Jul-04		---	1740	---	---
	15-Jul-04		1170	1140	---	---
	15-Jul-04	FD	1190	1160	---	---
	22-Jul-04		1290	1430	---	---
	28-Jul-04		1150	1100	---	---
	05-Aug-04		883	809	---	---
	05-Aug-04	FD	893	781	---	---
	12-Aug-04		756	689	---	---
	12-Aug-04	FD	752	790	---	---
	20-Aug-04		729	970	---	---
	23-Sep-04		831	739	10,300	7.38
	23-Sep-04	FD	774	754	10,300	7.36
	21-Oct-04		487	464	---	---
	17-Nov-04		243	257	---	---
	15-Dec-04		29.4	33.9	10,500	7.48

Table 2
Groundwater COC Sampling Results
March 2004 through March 2005
PG&E Topock Groundwater Monitoring Program

Well ID	Sample Date		Hexavalent Chromium (µg/L)	Dissolved Total Chromium (µg/L)	Specific Conductance (µS/cm)	pH
MW-30-50	15-Dec-04	FD	26.2	36.5	10,500	7.43
	11-Jan-05		ND (10)	ND (1.0)	---	---
	11-Jan-05	FD	ND (1.0)	ND (1.0)	---	---
	09-Feb-05		ND (10)	1.60 J	---	---
	09-Feb-05	FD	ND (1.0)	11.2 J	---	---
	10-Mar-05		ND (1.0)	ND (1.0)	10,200	7.29
MW-31-60	03-Mar-04		3970	3370	---	---
	16-Mar-04		4450	3230	3,020	7.63
	14-May-04		3610	3800	---	---
	08-Jun-04		3510	3300	2,890	7.66
	22-Sep-04		3090	3070	2,880	7.66
	16-Nov-04		2920	3250	---	---
	16-Dec-04		2910	2680	2,750	7.75
	09-Mar-05		2700	2550	2,530	7.93
MW-31-135	16-Apr-04		331	378	11,800	---
	16-Apr-04	FD	354	396	---	---
	10-Jun-04		266	261	---	---
	23-Sep-04		282	246	11,200	7.95
	14-Dec-04		410 J	407	11,300	7.90
	10-Mar-05		422	403	10,900	8.09
MW-32-20	04-Mar-04		ND (1.0)	ND (1.9)	---	---
	18-Mar-04		ND (0.2) J	ND (1.0)	9,300	6.85
	13-Apr-04		ND (0.75) J	ND (1.0)	---	---
	12-May-04		ND (1.0)	ND (1.0)	---	---
	07-Jun-04		ND (1.0)	ND (1.0)	7,080	6.88
	13-Jul-04		ND (1.0)	ND (1.0)	---	---
	11-Aug-04		ND (2.0)	ND (1.0)	---	---
	20-Sep-04		ND (2.0)	ND (1.0)	27,800	7.00
	19-Oct-04		ND (1.0)	ND (1.0)	---	---
	15-Nov-04		ND (1.0) R	ND (1.0)	---	---
	02-Dec-04		ND (1.0)	---	---	---
	14-Dec-04		ND (1.0) J	ND (1.0)	24,600	7.08
	10-Jan-05		ND (1.0)	ND (1.0)	---	---
	07-Feb-05		ND (1.0)	ND (1.0)	---	---
	09-Mar-05		ND (2.0)	ND (1.0)	22,100	7.09
MW-32-35	04-Mar-04		ND (1.0)	ND (1.5)	---	---
	18-Mar-04		ND (0.2)	ND (1.0)	6,720	7.16
	13-Apr-04		ND (0.75) J	1.70	---	---
	12-May-04		ND (1.0)	ND (1.0)	---	---
	08-Jun-04		ND (1.0)	ND (1.0)	6,990	7.17
	14-Jul-04		ND (1.0)	ND (1.0)	---	---
	11-Aug-04		ND (1.0)	ND (1.0)	---	---
	21-Sep-04		ND (1.0)	ND (1.0)	7,530	7.19
	19-Oct-04		ND (1.0)	ND (1.0)	---	---
	15-Nov-04		ND (1.0) R	ND (1.0)	---	---

Table 2
Groundwater COC Sampling Results
March 2004 through March 2005
PG&E Topock Groundwater Monitoring Program

Well ID	Sample Date		Hexavalent Chromium (µg/L)	Dissolved Total Chromium (µg/L)	Specific Conductance (µS/cm)	pH
MW-32-35	02-Dec-04		ND (1.0)	---	---	---
	15-Dec-04		ND (1.0)	ND (1.0)	6,580	7.61
	10-Jan-05		ND (1.0)	ND (1.0)	---	---
	07-Feb-05		ND (1.0)	ND (1.0)	---	---
	09-Mar-05		ND (1.0)	ND (1.0)	6,460	7.42
MW-33-40	18-Mar-04		ND (0.2)	ND (1.0)	5,420	8.29
	14-Apr-04		ND (0.75) J	ND (4.9)	---	---
	12-May-04		ND (1.0)	ND (1.0)	---	---
	09-Jun-04		ND (1.0)	ND (1.0)	3,970	8.44
	13-Jul-04		ND (0.2)	ND (1.0)	---	---
	11-Aug-04		ND (1.0)	ND (1.0)	---	---
	21-Sep-04		ND (1.0)	ND (1.0)	17,400	7.77
	20-Oct-04		ND (1.0)	ND (1.0)	---	---
	16-Nov-04		ND (1.0)	ND (1.0)	---	---
	15-Dec-04		ND (0.2) J	ND (1.0)	8,380	7.98
	11-Jan-05		ND (1.0)	ND (1.0)	---	---
	07-Feb-05		ND (1.0)	ND (1.0)	---	---
	09-Mar-05		ND (1.0)	ND (1.0)	5,530	8.23
MW-33-90	18-Mar-04		15.5	11.4	7,970	7.74
	14-Apr-04		12.1	12.0	---	---
	06-May-04		15.8 J	12.3	---	---
	06-May-04	FD	15.7 J	12.6	---	---
	13-May-04		16.1	13.5	---	---
	13-May-04	FD	15.2	12.5	---	---
	20-May-04		14.5	14.4	---	---
	20-May-04	FD	14.6	16.4	---	---
	26-May-04		14.2	14.8	---	---
	26-May-04	FD	13.4	13.9	---	---
	03-Jun-04		15.0	17.2	---	---
	03-Jun-04	FD	15.4	16.8	---	---
	10-Jun-04		14.1	16.7	6,560	8.01
	16-Jun-04		14.0	12.8	---	---
	24-Jun-04		13.0	13.2	---	---
	24-Jun-04	FD	12.8	16.0	---	---
	01-Jul-04		14.6	16.1	---	---
	08-Jul-04		14.2	14.4	---	---
	08-Jul-04	FD	13.8	16.4	---	---
	14-Jul-04		14.6	12.6	---	---
	22-Jul-04		13.7	12.3	---	---
	28-Jul-04		13.8	12.7	---	---
	28-Jul-04	FD	14.0	12.1	---	---
	05-Aug-04		14.3	14.1	---	---
	12-Aug-04		14.8	12.8	---	---
	20-Aug-04		14.6	14.8	---	---
	20-Aug-04	FD	14.4	13.5	---	---
	26-Aug-04		14.9	12.3	---	---

Table 2
Groundwater COC Sampling Results
March 2004 through March 2005
PG&E Topock Groundwater Monitoring Program

Well ID	Sample Date		Hexavalent Chromium (µg/L)	Dissolved Total Chromium (µg/L)	Specific Conductance (µS/cm)	pH
MW-33-90	08-Sep-04		13.5	12.0	---	---
	21-Sep-04		14.0	14.0	9,320	7.78
	06-Oct-04		12.0	13.7	---	---
	20-Oct-04		15.6	14.1	---	---
	02-Nov-04		17.6	18.2	---	---
	02-Nov-04	FD	17.4	16.8	---	---
	16-Nov-04		14.8	12.7	---	---
	02-Dec-04		15.6	13.1	---	---
	14-Dec-04		16.0	14.8	8,130	7.83
	29-Dec-04		16.7	13.7	---	---
	11-Jan-05		18.2	14.8	---	---
	27-Jan-05		17.7	14.4	---	---
	07-Feb-05		20.2	14.9	---	---
	22-Feb-05		19.0	18.3	---	---
	09-Mar-05		18.6	18.2	8,090	7.80
	22-Mar-05		18.9	19.2	---	---
MW-34-55	04-Mar-04		ND (1.0)	ND (1.7)	---	---
	11-Mar-04		ND (1.0)	ND (1.3)	---	---
	17-Mar-04		ND (1.0) J	ND (1.0)	10,600	7.38
	24-Mar-04		ND (2.0)	6.50	---	---
	31-Mar-04		ND (1.0) J	ND (1.0)	---	---
	07-Apr-04		ND (1.0)	ND (1.0)	---	---
	15-Apr-04		ND (1.5) J	ND (1.0)	---	---
	22-Apr-04		ND (1.5) J	ND (1.0)	---	---
	29-Apr-04		ND (2.0)	ND (1.0)	---	---
	29-Apr-04	FD	ND (1.0)	ND (1.0)	---	---
	06-May-04		ND (1.0)	ND (1.0)	---	---
	13-May-04		ND (1.0)	ND (1.0)	---	---
	19-May-04		ND (1.0)	1.50	---	---
	27-May-04		ND (1.0)	ND (1.0)	---	---
	02-Jun-04		ND (1.0)	ND (1.0)	---	---
	08-Jun-04		ND (1.0)	ND (1.0)	9,460	7.43
	17-Jun-04		ND (1.0)	ND (1.0)	---	---
	23-Jun-04		ND (1.0)	ND (1.0)	---	---
	30-Jun-04		ND (1.0)	ND (1.0)	---	---
	07-Jul-04		ND (1.0)	ND (1.0)	---	---
	14-Jul-04		ND (1.0)	ND (1.0)	---	---
	21-Jul-04		ND (1.0)	ND (1.0)	---	---
	27-Jul-04		ND (1.0)	ND (1.0)	---	---
	04-Aug-04		ND (1.0)	ND (1.0)	---	---
	11-Aug-04		ND (1.0)	ND (1.0)	---	---
	19-Aug-04		ND (1.0)	ND (1.0)	---	---
	22-Sep-04		ND (1.0)	ND (1.0)	8,920	7.47
	20-Oct-04		ND (1.0)	ND (1.0)	---	---
	16-Nov-04		ND (1.0)	ND (1.0)	---	---
	15-Dec-04		ND (0.2) J	ND (1.0)	9,120	7.68

Table 2
Groundwater COC Sampling Results
March 2004 through March 2005
PG&E Topock Groundwater Monitoring Program

Well ID	Sample Date		Hexavalent Chromium (µg/L)	Dissolved Total Chromium (µg/L)	Specific Conductance (µS/cm)	pH
MW-34-55	12-Jan-05		ND (1.0)	ND (1.0)	---	---
	09-Feb-05		ND (1.0)	ND (1.0)	---	---
	10-Mar-05		ND (1.0)	ND (1.0)	9,140	7.80
MW-34-80	05-Mar-04		25.6	25.6	---	---
	11-Mar-04		5.00	7.10	---	---
	11-Mar-04	FD	7.30	7.20	---	---
	17-Mar-04		5.70	6.00	13,900	7.61
	25-Mar-04		3.40 J	9.20 J	---	---
	25-Mar-04	FD	3.70	4.90 J	---	---
	01-Apr-04		2.20 J	3.70	---	---
	08-Apr-04		2.00 J	2.50	---	---
	16-Apr-04		0.86	1.60	---	---
	22-Apr-04		0.84	1.30	---	---
	22-Apr-04	FD	0.87	1.30	---	---
	29-Apr-04		ND (2.0)	ND (1.0) J	---	---
	06-May-04		ND (1.0)	1.30	---	---
	13-May-04		ND (1.0)	ND (1.0) J	---	---
	13-May-04	FD	ND (1.0)	ND (1.0)	---	---
	20-May-04		ND (1.0)	ND (1.0) J	---	---
	27-May-04		ND (1.0)	1.20	---	---
	02-Jun-04		ND (2.0)	ND (1.0)	---	---
	08-Jun-04		ND (1.0)	ND (1.0)	13,600	7.31
	17-Jun-04		ND (1.0)	ND (1.0)	---	---
	17-Jun-04	FD	ND (1.0)	ND (1.0)	---	---
	23-Jun-04		ND (1.0)	ND (1.0)	---	---
	30-Jun-04		ND (1.0)	ND (1.0)	---	---
	30-Jun-04	FD	ND (2.0)	ND (1.0)	---	---
	07-Jul-04		ND (1.0)	ND (1.0)	---	---
	15-Jul-04		ND (1.0)	ND (1.0)	---	---
	15-Jul-04	FD	ND (1.0)	ND (1.0)	---	---
	21-Jul-04		ND (1.0)	ND (1.0)	---	---
	21-Jul-04	FD	ND (1.0)	ND (1.0)	---	---
	27-Jul-04		ND (1.0)	ND (1.0)	---	---
	05-Aug-04		ND (1.0)	ND (1.0)	---	---
	12-Aug-04		ND (1.0)	ND (1.0)	---	---
	12-Aug-04	FD	ND (1.0)	ND (1.0)	---	---
	20-Aug-04		ND (1.0)	ND (1.0)	---	---
	26-Aug-04		ND (1.0)	1.70	---	---
	08-Sep-04		ND (1.0)	ND (1.0)	---	---
	23-Sep-04		ND (1.0)	ND (1.0)	13,200	7.41
	23-Sep-04	FD	ND (1.0)	ND (1.0)	12,600	7.46
	06-Oct-04		ND (1.0)	ND (1.0)	---	---
	20-Oct-04		ND (1.0)	ND (1.0)	---	---
	02-Nov-04		ND (1.0)	ND (1.0)	---	---
	17-Nov-04		ND (1.0)	ND (1.0)	---	---
	17-Nov-04	FD	ND (1.0)	ND (1.0)	---	---

Table 2
Groundwater COC Sampling Results
March 2004 through March 2005
PG&E Topock Groundwater Monitoring Program

Well ID	Sample Date		Hexavalent Chromium (µg/L)	Dissolved Total Chromium (µg/L)	Specific Conductance (µS/cm)	pH
MW-34-80	02-Dec-04		ND (1.0)	ND (1.0)	---	---
	13-Dec-04		ND (1.0)	ND (1.0)	13,700	7.60
	29-Dec-04		ND (1.0)	ND (1.0)	---	---
	12-Jan-05		ND (1.0)	ND (1.0)	---	---
	27-Jan-05		ND (1.0)	ND (1.0)	---	---
	08-Feb-05		ND (1.0)	ND (1.0)	---	---
	22-Feb-05		ND (1.0)	ND (1.0)	---	---
	01-Mar-05		ND (1.0)	ND (1.0) J	---	---
	08-Mar-05		ND (1.0) J	ND (1.0)	14,200	7.73
	22-Mar-05		ND (1.0)	ND (1.0)	---	---
	29-Mar-05		ND (1.0)	ND (1.0)	---	---
MW-34-100	01-Mar-05		402	374	---	---
	01-Mar-05	FD	411	332	---	---
	08-Mar-05		425 J	490	---	---
	23-Mar-05		421	548	---	---
	29-Mar-05		73.9 J	110	---	---
	29-Mar-05	FD	56.7 J	106	---	---
MW-35-60	15-Apr-04		4.80	5.40	5,880	---
	10-Jun-04		19.7	18.2	---	---
	22-Sep-04		27.5	23.7	6,870	7.54
	13-Dec-04		26.8	27.0	6,700	7.67
	15-Mar-05		33.8	37.5	6,280	7.64
MW-35-135	15-Apr-04		ND (0.75)	ND (1.0)	10,800	---
	10-Jun-04		11.4	12.9	---	---
	23-Sep-04		7.60	6.30	10,500	7.72
	23-Sep-04	FD	7.90	6.60	10,700	7.75
	13-Dec-04		15.6 J	16.0	9,790	7.90
	13-Dec-04	FD	15.7 J	14.1	10,100	7.91
	15-Mar-05		23.0	21.4	9,960	7.80
MW-36-20	18-May-04		2.60	2.40	11,200	---
	15-Jun-04		ND (1.0)	ND (1.0)	---	---
	21-Sep-04		ND (1.0)	ND (1.0)	23,800	7.39
	19-Oct-04		ND (2.0)	2.40	---	---
	17-Nov-04		ND (1.0)	6.50 J	---	---
	17-Nov-04	FD	ND (1.0)	ND (1.0) J	---	---
	14-Dec-04		ND (2.0) J	ND (1.0)	27,700	7.34
	11-Jan-05		ND (2.0)	ND (1.0)	---	---
	07-Feb-05		ND (1.0)	1.40	---	---
	09-Mar-05		ND (2.0)	ND (1.0)	24,400	7.43
MW-36-40	18-May-04		ND (1.0)	1.50	9,120	---
	16-Jun-04		ND (1.0)	ND (1.0)	---	---
	21-Sep-04		ND (1.0)	ND (1.0)	10,600	7.48
	19-Oct-04		ND (1.0)	ND (1.0)	---	---
	17-Nov-04		ND (1.0)	ND (1.0)	---	---
	14-Dec-04		ND (1.0)	ND (1.0)	13,300	7.55

Table 2
Groundwater COC Sampling Results
March 2004 through March 2005
PG&E Topock Groundwater Monitoring Program

Well ID	Sample Date		Hexavalent Chromium (µg/L)	Dissolved Total Chromium (µg/L)	Specific Conductance (µS/cm)	pH
MW-36-40	12-Jan-05		ND (0.2)	ND (1.0)	---	---
	07-Feb-05		ND (1.0)	ND (1.0)	---	---
	08-Mar-05		ND (1.0)	ND (1.0)	12,400	7.55
MW-36-50	19-May-04		ND (1.0)	1.20	8,700	---
	17-Jun-04		ND (1.0)	ND (1.0)	---	---
	21-Sep-04		ND (1.0)	ND (1.0)	9,650	7.54
	19-Oct-04		ND (1.0)	ND (1.0)	---	---
	17-Nov-04		ND (1.0)	ND (1.0)	---	---
	14-Dec-04		ND (0.2) J	ND (1.0)	9,080	7.66
	12-Jan-05		ND (1.0)	ND (1.0)	---	---
	07-Feb-05		ND (1.0)	ND (1.0)	---	---
	08-Mar-05		ND (1.0)	ND (1.0)	9,430	7.39
MW-36-70	19-May-04		ND (1.0)	1.60	12,200	---
	17-Jun-04		ND (1.0)	1.20	---	---
	22-Sep-04		ND (1.0)	ND (1.0)	11,300	7.37
	20-Oct-04		ND (1.0)	ND (1.0)	---	---
	17-Nov-04		ND (1.0)	ND (1.0)	---	---
	14-Dec-04		ND (0.2) J	ND (1.0)	10,600	7.37
	11-Jan-05		ND (1.0)	ND (1.0)	---	---
	07-Feb-05		ND (0.21)	1.20	---	---
	08-Mar-05		ND (1.0)	ND (1.0)	10,400	7.44
MW-36-90	18-May-04		3660	3350	14,700	---
	15-Jun-04		3270	3450	---	---
	23-Sep-04		3370	2780	14,800	7.75
	23-Sep-04	FD	3420	2970	14,300	7.75
	19-Oct-04		3200	2940	---	---
	17-Nov-04		2770	2700	---	---
	14-Dec-04		2270	2130	15,600	7.77
	14-Dec-04	FD	2270	2180	15,800	7.76
	12-Jan-05		1970	1780	---	---
	12-Jan-05	FD	1860	1800	---	---
	07-Feb-05		1720	1610	---	---
	09-Mar-05		1480	1380	15,800	7.55
MW-36-100	21-May-04		2980	3180	14,500	---
	15-Jun-04		2800	2490	---	---
	26-Aug-04		2370	2060	---	---
	26-Aug-04	FD	2370	2080	---	---
	09-Sep-04		2330	2190	---	---
	09-Sep-04	FD	2260	2160	---	---
	23-Sep-04		2710	2330	15,200	7.73
	06-Oct-04		2750	2420	---	---
	06-Oct-04	FD	2680	2410	---	---
	21-Oct-04		2640	2300	---	---
	21-Oct-04	FD	2620	2250	---	---
	02-Nov-04		2490	2240	---	---

Table 2
Groundwater COC Sampling Results
March 2004 through March 2005
PG&E Topock Groundwater Monitoring Program

Well ID	Sample Date		Hexavalent Chromium (µg/L)	Dissolved Total Chromium (µg/L)	Specific Conductance (µS/cm)	pH
MW-36-100	17-Nov-04		2150	2270	---	---
	02-Dec-04		1860	1620	---	---
	02-Dec-04	FD	1750	1570	---	---
	14-Dec-04		1790	1810	14,700	7.72
	29-Dec-04		1690	1580	---	---
	29-Dec-04	FD	1720	1530	---	---
	12-Jan-05		1520 ~	1470 ~	---	---
	12-Jan-05	FD	1550	1510	---	---
	27-Jan-05		1500	1420	---	---
	27-Jan-05	FD	1420	1490	---	---
	09-Feb-05		1440	1420	---	---
	22-Feb-05		1430	1230	---	---
	22-Feb-05	FD	1390	1250	---	---
	09-Mar-05		1380	1200	16,600	7.74
	22-Mar-05		1250	1180	---	---
	22-Mar-05	FD	1230	1160	---	---
MW-37D	19-May-04		930	960	12,700	---
	11-Jun-04		951	854	---	---
	24-Sep-04		1250	1310	13,900	7.82
	24-Sep-04	FD	1250	1250	14,200	7.85
	14-Dec-04		1480	1520	13,900	7.81
	14-Dec-04	FD	1480	1490	13,900	7.80
	11-Mar-05		1610	1530	13,800	7.72
MW-37S	19-May-04		1.90	3.40	3,990	---
	19-May-04	FD	1.80	2.80	3,970	---
	10-Jun-04		2.80	2.70	---	---
	23-Sep-04		7.50	6.80	4,430	7.64
	13-Dec-04		6.20	7.00	4,480	7.93
	11-Mar-05		7.40	5.40	4,260	7.84
MW-38D	05-May-04		33.1	29.6	17,900	---
	10-Jun-04		76.9	83.5	---	---
	23-Sep-04		270	237	19,500	7.94
	14-Dec-04		279	264	20,500	7.87
	11-Mar-05		328	323	20,000	8.01
MW-38S	14-May-04		332	373	3,500	---
	11-Jun-04		509	493	---	---
	24-Sep-04		894	891	4,000	7.43
	14-Dec-04		964	1010	4,310	7.82
	11-Mar-05		919	938	3,840	7.80
MW-39-40	20-May-04		ND (1.0)	ND (1.0)	5,190	---
	18-Jun-04		ND (1.0)	ND (1.0)	---	---
	24-Sep-04		ND (1.0)	ND (1.0)	5,980	7.81
	20-Oct-04		ND (1.0)	ND (1.0)	---	---
	17-Nov-04		ND (0.2)	1.40	---	---
	15-Dec-04		ND (0.2)	ND (1.0)	5,920	7.70

Table 2
Groundwater COC Sampling Results
March 2004 through March 2005
PG&E Topock Groundwater Monitoring Program

Well ID	Sample Date		Hexavalent Chromium (µg/L)	Dissolved Total Chromium (µg/L)	Specific Conductance (µS/cm)	pH
MW-39-40	12-Jan-05		ND (1.0)	2.60	---	---
	08-Feb-05		ND (0.2)	ND (1.0)	---	---
	09-Mar-05		ND (1.0)	ND (1.0)	6,040	7.62
MW-39-50	20-May-04		4140	3880	6,830	---
	18-Jun-04		3480	3920	---	---
	24-Sep-04		2960	2960	8,190	7.66
	20-Oct-04		2630	2650	---	---
	18-Nov-04		1850	1720	---	---
	15-Dec-04		1470	1480	11,000	7.48
	14-Jan-05		1000	1020	---	---
	08-Feb-05		819	800	---	---
	09-Mar-05		422	372	12,100	7.51
MW-39-60	20-May-04		2070	2090	6,360	---
	18-Jun-04		3540	3550	---	---
	18-Jun-04	FD	3480	3580	---	---
	24-Sep-04		3810	3610	7,410	7.74
	20-Oct-04		3590	3480	---	---
	20-Oct-04	FD	3670	3440	---	---
	18-Nov-04		3210	3130	---	---
	15-Dec-04		2800	2650	9,110	7.54
	14-Jan-05		1640	2880	---	---
	08-Feb-05		1880	1650	---	---
	09-Mar-05		1450	1300	11,200	7.45
MW-39-70	20-May-04		5880	6980	8,180	---
	18-Jun-04		8210	8490	---	---
	24-Sep-04		5590	6360	8,740	7.68
	21-Oct-04		6410	5940	---	---
	18-Nov-04		7600	6390	---	---
	15-Dec-04		5040	5860	9,190	7.61
	12-Jan-05		5310	4860	---	---
	08-Feb-05		6640	6800	---	---
	09-Mar-05		4310	4010 J	10,600	7.60
	09-Mar-05	FD	4340	5310 J	10,500	7.56
MW-39-80	20-May-04		10900	12900	11,200	---
	17-Jun-04		10000	10300	---	---
	24-Sep-04		8470	7570	10,800	7.58
	20-Oct-04		8310	7480	---	---
	18-Nov-04		9680	8850	---	---
	15-Dec-04		9430	8320	12,500	7.47
	14-Jan-05		8270	11200	---	---
	08-Feb-05		7750	8220	---	---
	08-Feb-05	FD	7890	7750	---	---
	09-Mar-05		7460	7240	12,400	7.56
MW-39-100	21-May-04		10300 J	11900	14,200	---
	21-May-04	FD	12900 J	13700	14,100	---

Table 2
Groundwater COC Sampling Results
March 2004 through March 2005
PG&E Topock Groundwater Monitoring Program

Well ID	Sample Date		Hexavalent Chromium (µg/L)	Dissolved Total Chromium (µg/L)	Specific Conductance (µS/cm)	pH
MW-39-100	15-Jun-04		12500	11500	---	---
	15-Jun-04	FD	12300	12100	---	---
	23-Sep-04		11600	11400	13,700	7.66
	21-Oct-04		11400	10600	---	---
	17-Nov-04		11300	11100	---	---
	17-Nov-04	FD	11300	12700	---	---
	15-Dec-04		10900	11000	14,800	7.69
	12-Jan-05		10100 ~	9820 ~	---	---
	27-Jan-05		9930	10200	---	---
	09-Feb-05		9180	9480	---	---
	09-Feb-05	FD	9260	9710	---	---
	10-Mar-05		8940	8160	15,500	7.64
MW-40D	10-May-04		37.5	38.6	12,300	---
	14-Jun-04		25.6	28.8	---	---
	22-Sep-04		34.1	30.0	14,700	7.72
	22-Sep-04	FD	31.5	30.6	14,500	7.72
	16-Dec-04		38.5	33.2	14,900	7.57
	16-Dec-04	FD	36.8	32.4	15,000	7.59
	10-Mar-05		58.6	63.7	15,200	7.82
MW-40S	11-May-04		2.10	2.30	2,130	---
	15-Jun-04		4.70	4.70	---	---
	22-Sep-04		7.70	6.80	1,920	7.78
	16-Dec-04		8.20	7.80	1,970	7.77
	10-Mar-05		5.50	5.50	1,910	7.61
MW-41D	18-Nov-04		ND (2.0)	8.10	---	---
	15-Dec-04		ND (1.0)	ND (1.0)	19,500	7.49
	11-Mar-05		ND (1.0)	ND (1.0)	20,700	7.90
MW-41M	18-Nov-04		4.10	3.50	---	---
	15-Dec-04		5.30	5.20	13,800	7.64
	11-Mar-05		8.10	4.90	14,500	8.04
MW-41S	18-Nov-04		7.40	7.30	---	---
	16-Dec-04		11.8	11.0	4,950	7.90
	10-Mar-05		16.8	15.6	4,830	8.12
Park Moabi	16-Mar-04		2.60	2.10	1,260	7.87
	09-Jun-04		ND (0.2)	ND (1.0)	1,140	7.70
	22-Sep-04		9.40	7.70	1,260	7.88
	15-Dec-04		ND (0.2)	ND (1.0)	1,300	8.08
	11-Mar-05		0.35	ND (1.0)	1,260	8.03
TW-1	21-Dec-04		3820	3290	6,260	7.80
TW-2D	09-Jun-04		7410	6980	---	---
	29-Jul-04		5850	5510	---	---
	16-Dec-04		6280	6270	9,620	7.69
	09-Mar-05		5800	5620	9,400	7.87
TW-2S	09-Jun-04		7190	6820	---	---

Table 2
Groundwater COC Sampling Results
March 2004 through March 2005
PG&E Topock Groundwater Monitoring Program

Well ID	Sample Date	Hexavalent Chromium (µg/L)	Dissolved Total Chromium (µg/L)	Specific Conductance (µS/cm)	pH
TW-2S	29-Jul-04	5820	5610	---	---
	16-Dec-04	5080	5050	3,270	7.70
	11-Mar-05	4400	4240	3,150	7.65

NOTES:

1. micrograms per liter (µg/L)
2. microSiemens per centimeter (µS/cm)
3. ND = not detected at listed reporting limit
   J = concentration or reporting limit estimated by laboratory or data validation
   R = result exceeded analytical criteria for precision and accuracy; should not be used for project decision-making
   + = the reporting limit (RL) for hexavalent chromium is estimated and might be as high as the total chromium RL
4. Hexavalent chromium analysis methods: SW 7196A (reporting limit 0.010 mg/L) and SW 7199 (reporting limit 0.0002 mg/L for undiluted samples).
5. Other analysis methods: total chromium (dissolved concentrations, Methods SW 6020A and SW 6010B), specific conductance (SW 9050), pH (SW 9040).
6. (---) = data not collected or not available
7. FD = field duplicate sample
8. The September 2003 total chromium (dissolved) results for samples: MW-16, MW-17, MW-21, MW-22, MW-23, MW-27, MW-28 (and MW-28 duplicate sample), MW-29, MW-30-30, MW-32-20, MW-32-35, MW-33-40, MW-34-55, and MW-34-80 are from laboratory re-analyses using Method SW 6010B
9. The December 2004 hexavalent chromium results for wells: MW-09, MW-10, MW-11 and MW-24A and MW-24B were rejected because they were analyzed out of holding time. Hexavalent chromium results from a January 2005 resample are presented.
10. Monitoring wells MW-12 and MW-25 were not sampled during the December 2004 event due to inactive pump and inaccessiblility due to construction activitites, respectively.
11. Extraction wells TW-2D and TW-2S were analyzed for hexavalent and total chromium, specific conductance and pH during the March 2005 quarterly event.

Table 3
Surface Water COC Sampling Results
March 2004 through March 2005
PG&E Topock Groundwater Monitoring Program

Location	Sample Date	Hexavalent Chromium (µg/L)	Total Chromium (µg/L)	Specific Conductance (µS/cm)	pH
CON	15-Mar-04	ND (0.2)	ND (1.0)	990	8.23
	14-Apr-04	ND (0.2)	ND (3.3)	---	---
	12-May-04	ND (0.2)	ND (1.0)	---	---
	10-Jun-04	ND (0.2)	ND (1.0)	6,830	8.27
	15-Jul-04	ND (0.2)	ND (1.0)	---	---
	10-Aug-04	ND (0.2)	ND (1.0)	---	---
	23-Sep-04	ND (0.2)	ND (1.0)	1,000	8.22
	19-Oct-04	ND (0.2)	ND (1.0)	---	---
	15-Nov-04	ND (0.2) R	ND (1.0)	---	---
	13-Dec-04	ND (0.2)	ND (1.0)	1,020	8.23
	10-Jan-05	ND (0.2)	ND (1.0)	---	---
	08-Feb-05	ND (0.2)	ND (1.0)	---	---
	24-Feb-05	ND (0.2)	ND (1.0)	---	---
	01-Mar-05	ND (0.2)	ND (1.0) J	---	---
	07-Mar-05	ND (0.2)	ND (1.0)	1,040	8.34
I-3	15-Mar-04	ND (0.2)	ND (1.0)	997	8.23
	13-Apr-04	ND (0.2)	1.60	---	---
	13-May-04	ND (0.2)	ND (1.0)	---	---
	10-Jun-04	ND (0.2)	ND (1.0)	1,030	8.31
	15-Jul-04	ND (0.2)	ND (1.0)	---	---
	10-Aug-04	ND (0.2)	ND (1.0)	---	---
	23-Sep-04	ND (0.2)	ND (1.0)	997	8.24
	19-Oct-04	ND (0.2)	ND (1.0)	---	---
	15-Nov-04	ND (0.2) R	ND (1.0)	---	---
	13-Dec-04	ND (0.2)	ND (1.0)	1,020	8.26
	10-Jan-05	ND (0.2)	ND (1.0)	---	---
	08-Feb-05	ND (0.2)	ND (1.0)	---	---
	08-Mar-05	ND (0.2)	ND (1.0)	1,050	8.31
NR-1	16-Mar-04	ND (0.2)	ND (1.0)	990	8.30
	13-Apr-04	ND (0.2)	ND (1.0)	---	---
	13-May-04	ND (0.2)	ND (1.0)	---	---
	11-Jun-04	ND (0.2)	ND (1.0)	1,040	7.88
	15-Jul-04	ND (0.2)	ND (1.0)	---	---
	10-Aug-04	ND (0.2)	ND (1.0)	---	---
	23-Sep-04	ND (0.2)	ND (1.0)	1,010	8.22
	19-Oct-04	ND (0.2)	ND (1.0)	---	---
	15-Nov-04	ND (0.2) R	ND (1.0)	---	---
	13-Dec-04	ND (0.2)	ND (1.0)	1,040	8.36
	10-Jan-05	ND (0.2)	ND (1.0)	---	---
	08-Feb-05	ND (0.2)	ND (1.0)	---	---
	08-Mar-05	ND (0.2)	ND (1.0)	1,030	8.35
NR-2	16-Mar-04	ND (1.0)	ND (1.0)	988	8.32
	13-Apr-04	ND (0.2)	ND (1.0)	---	---
	13-May-04	ND (0.2)	ND (1.0)	---	---
	11-Jun-04	ND (0.2)	ND (1.0)	1,040	8.04

Table 3
Surface Water COC Sampling Results
March 2004 through March 2005
PG&E Topock Groundwater Monitoring Program

Location	Sample Date	Hexavalent Chromium (µg/L)	Total Chromium (µg/L)	Specific Conductance (µS/cm)	pH
NR-2	15-Jul-04	ND (0.2)	ND (1.0)	---	---
	10-Aug-04	ND (0.2)	ND (1.0)	---	---
	23-Sep-04	ND (0.2)	ND (1.0)	995	8.21
	19-Oct-04	ND (0.2)	ND (1.0)	---	---
	15-Nov-04	ND (0.2) R	ND (1.0)	---	---
	13-Dec-04	ND (0.2)	ND (1.0)	1,010	8.11
	10-Jan-05	ND (0.2)	ND (1.0)	---	---
	08-Feb-05	ND (0.2)	ND (1.0)	---	---
	08-Mar-05	ND (0.2)	ND (1.0)	1,020	8.34
NR-3	16-Mar-04	ND (0.2) J	ND (1.0)	986	8.32
	13-Apr-04	ND (0.2)	ND (1.0)	---	---
	13-May-04	ND (0.2)	ND (1.0)	---	---
	11-Jun-04	ND (0.2)	ND (1.0)	1,030	8.11
	15-Jul-04	ND (0.2)	ND (1.0)	---	---
	10-Aug-04	ND (0.2)	ND (1.0)	---	---
	23-Sep-04	ND (0.2)	ND (1.0)	1,000	8.21
	19-Oct-04	ND (0.2)	ND (1.0)	---	---
	15-Nov-04	ND (0.2) R	ND (1.0)	---	---
	13-Dec-04	ND (0.2)	ND (1.0)	1,020	8.19
	10-Jan-05	ND (0.2)	ND (1.0)	---	---
	08-Feb-05	ND (0.2)	ND (1.0)	---	---
	08-Mar-05	ND (0.2)	ND (1.0)	1,030	8.38
R-22	15-Mar-04	ND (0.2)	1.10	993	8.27
	14-Apr-04	ND (0.2)	ND (4.3)	---	---
	12-May-04	ND (0.2)	ND (1.0)	---	---
	10-Jun-04	ND (0.2)	ND (1.0)	1,030	8.25
	15-Jul-04	ND (0.2)	ND (1.0)	---	---
	10-Aug-04	ND (0.2)	ND (1.0)	---	---
	23-Sep-04	ND (0.2)	ND (1.0)	977	8.29
	19-Oct-04	ND (0.2)	ND (1.0)	---	---
	15-Nov-04	ND (0.2) R	ND (1.0)	---	---
	13-Dec-04	ND (0.2)	ND (1.0)	1,020	8.29
	10-Jan-05	ND (0.2)	ND (1.0)	---	---
	08-Feb-05	ND (0.2)	ND (1.0)	---	---
	24-Feb-05	ND (0.2)	ND (1.0)	---	---
	01-Mar-05	ND (0.2)	ND (1.0) J	---	---
	07-Mar-05	ND (0.2)	ND (1.0)	1,010	8.38
R-27	03-Mar-04	ND (0.2)	ND (1.0)	---	---
	15-Mar-04	ND (0.2)	ND (1.0)	988	8.27
	14-Apr-04	ND (0.2)	ND (1.0)	---	---
	12-May-04	ND (0.2)	ND (1.0)	---	---
	10-Jun-04	ND (0.2)	ND (1.0)	780	8.29
	15-Jul-04	ND (0.2)	ND (1.0)	---	---
	10-Aug-04	ND (0.2)	ND (1.0)	---	---
	22-Sep-04	ND (0.2)	ND (1.0)	1,020	8.30

Table 3
Surface Water COC Sampling Results
March 2004 through March 2005
PG&E Topock Groundwater Monitoring Program

Location	Sample Date	Hexavalent Chromium (µg/L)	Total Chromium (µg/L)	Specific Conductance (µS/cm)	pH
R-27	19-Oct-04	ND (0.2)	ND (1.0)	---	---
	15-Nov-04	ND (0.2) R	ND (1.0)	---	---
	13-Dec-04	ND (0.2)	ND (1.0)	1,020	8.29
	10-Jan-05	ND (0.2)	ND (1.0)	---	---
	08-Feb-05	ND (0.2)	ND (1.0)	---	---
	24-Feb-05	ND (0.2)	ND (1.0)	---	---
	01-Mar-05	ND (0.2)	ND (1.0) J	---	---
	07-Mar-05	ND (0.2)	ND (1.0)	1,010	8.40
R-28	03-Mar-04	ND (0.2)	ND (1.0)	---	---
	15-Mar-04	ND (0.2)	ND (1.0)	981	8.27
	14-Apr-04	ND (0.2)	ND (1.1)	---	---
	14-Apr-04 FD	ND (0.2)	ND (1.2)	---	---
	12-May-04	ND (0.2)	ND (1.0)	---	---
	10-Jun-04	ND (0.2)	ND (1.0)	1,040	8.25
	15-Jul-04	ND (0.2)	ND (1.0)	---	---
	10-Aug-04	ND (0.2)	ND (1.0)	---	---
	22-Sep-04	ND (0.2)	ND (1.0)	1,030	8.30
	19-Oct-04	ND (0.2)	ND (1.0)	---	---
	15-Nov-04	ND (0.2) R	ND (1.0)	---	---
	13-Dec-04	ND (0.2)	ND (1.0)	1,020	8.25
	10-Jan-05	ND (0.2)	ND (1.0)	---	---
	08-Feb-05	ND (0.2)	ND (1.0)	---	---
	08-Mar-05	ND (0.2)	ND (1.0)	1,020	8.34
RRB	15-Mar-04	ND (0.2)	1.60	992	8.16
	13-Apr-04	ND (0.2)	1.10	---	---
	13-May-04	ND (0.2)	ND (1.0)	---	---
	10-Jun-04	ND (0.2)	ND (1.0)	990	8.31
	15-Jul-04	ND (0.2)	ND (1.0)	---	---
	10-Aug-04	ND (0.2)	ND (1.0)	---	---
	23-Sep-04	ND (0.2)	ND (1.0)	1,100	7.88
	19-Oct-04	ND (0.2)	ND (1.0)	---	---
	15-Nov-04	ND (0.2) R	ND (1.0)	---	---
	13-Dec-04	ND (0.2)	ND (1.0)	1,080	8.16
	08-Feb-05	ND (0.2)	ND (1.0)	---	---

Table 3
Surface Water COC Sampling Results
March 2004 through March 2005
PG&E Topock Groundwater Monitoring Program

NOTES:
1. micrograms per liter (µg/L)
2. microSiemens per centimeter (µS/cm)
3. ND = not detected at listed reporting limit
   J = concentration or reporting limit estimated by laboratory or data validation
4. Hexavalent chromium analysis methods: SW 7196A (reporting limit 0.010 mg/L) and SW 7199 (reporting limit 0.0002 mg/L)
5. Other analysis methods: total chromium (dissolved concentrations, Methods SW 6020A and SW 6010B), specific conductance (SW 9050), pH (SW 9040)
6. (---) = data not collected or not available
7. FD = field duplicate sample

Table 4
Interim Measures Performance Monitoring Analytical Results, March 2004 through March 2005
PG&E Topock Groundwater Monitoring Program

Location	Sample Date	Total Dissolved Solids	Oxygen 18	Deuterium	Chloride	Sulfate	Nitrate	Bromide	Calcium	Magnesium	Potassium	Sodium	Boron	Alkalinity
Monitoring Wells														
MW-20-70	03-Mar-04	2300	-6.5	-39.0	890	440	9.7	0.6	230	52	11	480	0.3	75
	03-Mar-04 FD	2300	-6.5	-53.0	890	440	9.7	0.6	220	51	11	460	0.3	72
	11-May-04	2100	-5.5	-53.0	800	450	10	ND (0.5)	210	48	9.7	490	0.4	76
	24-Sep-04	2200	-6.5	-57.0	824	402	9.7	ND (1)	180	58.5	12	430	0.2	74
	16-Dec-04	2080	-7.3	-60.0	753	374	9.68	0.604	177 J	52.5	9.05	410	0.497	70
	10-Mar-05	1940	-7.1	-59.0	740	378	9.98	ND (1)	198	55.4	9.89	431	0.412	81.7
MW-20-100	03-Mar-04	3400	-4.2	-38.0	1300	740	9.6	0.7	170	20	11	1100	1	82
	11-May-04	3600	-2.7	-37.0	1300	700	9.6	0.5	150	18	10	1100	1	81
	24-Sep-04	3000	-4.8	-44.0	1180	621	8.85	ND (1)	140	23	13	860	0.8	100
	16-Dec-04	2840	-5	-47.0	1050	562	8.5	0.654	152	23.4	16.6	772	0.971	90
	10-Mar-05	2490	-5.2	-49.0	466	511	9.98	ND (1)	133	19.8	8.98	712	0.859	84.2
MW-20-130	03-Mar-04	11000	-6.6	-60.0	6200	960	6.2	ND (2.5)	400	19	35	3500	1.7	45
	11-May-04	8300	-5	-49.0	3300	1000	9.8	ND (0.5)	280	14	26	2500	1.7	62
	24-Sep-04	7800	-4.4	-45.0	7240	2280	9.8	ND (4)	240	15	33	2400	1.9	66
	27-Jan-05	7350	-5.7	-48.0	3790	1140	10.4	3.16	313	16.1	43.5	2260	2.03	66
	09-Mar-05	5520	-5.8	-56.0	3120	1080	10.9	ND (1)	219	12.1	24.7	2250	1.9	68.9
	09-Mar-05 FD	6200	-5.4	-51.0	3080	1080	10.9	ND (1)	231	12.8	25.4	2390	1.99	68.9
MW-25	03-Mar-04	970	-7.7	-56.0	300	220	4.2	ND (0.5)	92	18	7.8	230	0.4	140
	14-May-04	1000	-8.9	-59.0	310	210	4.2	ND (0.5)	89	19	8	230	0.4	130
	09-Jun-04	---	---	---	---	---	---	---	108	17.1	---	---	0.376	---
	22-Sep-04	1000	-7.6	-58.0	296	196	3.93	0.42	81	16.6	7.4	230	ND (0.2)	140
	09-Mar-05	877	-8.4	-62.0	247	169	3.64	ND (0.5)	77.6	16.1	6.24	211	0.441	158
MW-26	03-Mar-04	1900	-6.7	-54.0	770	400	4.6	ND (0.5)	170	40	12	470	0.5	110
	14-May-04	9300	-8.4	-60.0	850	480	5.1	ND (0.5)	190	50	14	490	0.6	110
	22-Sep-04	2300	-6.7	-59.0	821	472	5.65	ND (1)	170	46	13	390	0.4	98
	16-Dec-04	2130	-8.6	-64.0	835	388	5	0.578	176	45.7	17.8	466	0.662	100
	08-Mar-05	1840	-8.8	-70.0	756	370	4.48	ND (0.5)	166	41.6	10.7	439	0.557	98.7
	08-Mar-05 FD	1800	-8.7	-70.0	708	338	4.45	ND (0.5)	166	40.9	11.4	438	0.559	96.1
MW-27-20	03-Mar-04	640	-11.7	-100.0	74	200	ND (0.4)	ND (0.5)	79	26	4	84	ND (0.2)	180
	12-May-04	570	-11.3	-98.0	72	200	ND (0.4)	ND (0.5)	77	25	3.7	87	ND (0.2)	170
	21-Sep-04	670	-12.3	-92.0	77.2	212	ND (0.2)	ND (0.2)	76	26	5	82	ND (0.2)	160

Table 4
Interim Measures Performance Monitoring Analytical Results, March 2004 through March 2005
PG&E Topock Groundwater Monitoring Program

Location	Sample Date	Total Dissolved Solids	Oxygen 18	Deuterium	Chloride	Sulfate	Nitrate	Bromide	Calcium	Magnesium	Potassium	Sodium	Boron	Alkalinity
Monitoring Wells														
MW-27-20	15-Dec-04	692	-11.9	-101.0	87.2	236	ND (0.5)	ND (0.5)	91.5	32.6	4.61	88.4	ND (0.2)	169
	08-Mar-05	1250	-12	-102.0	190	432	ND (0.5)	ND (0.5)	137	56.6	4.89	195	ND (0.2)	215
MW-28-25	04-Mar-04	1000	-11.3	-95.0	220	290	ND (0.4)	ND (0.5)	120	33	3.8	210	0.2	260
	11-May-04	800	-11.3	-95.0	110	270	ND (0.4)	ND (0.5)	110	29	3.9	120	ND (0.2)	240
	07-Jun-04	890	-12.5	-100.0	150	220	ND (0.4)	---	---	---	---	---	---	---
	20-Sep-04	850 J	-11.7	-89.0	99.1	286	ND (0.4)	ND (0.2)	110	30	4.6	120	ND (0.2)	210
	14-Dec-04	810	-12	-99.0	110	310	ND (0.5)	ND (0.5)	122	35.7	4.78	103	ND (0.2) J	202
	10-Mar-05	880	-12.2	-95.0	112	302	ND (0.5)	ND (0.5)	129	36.3	3.5	122	ND (0.2)	204
MW-30-30	04-Mar-04	36000	-9	-76.0	19000	4100	ND (4)	5.2	1000	1000	50	9600	3.6	570
	12-May-04	30000	-7.8	-71.0	14000	3000	ND (4)	ND (50)	1300	800	47	8300	2.8	610
	23-Sep-04	42000	-9.5	-73.0	22000	4500	ND (200)	ND (100)	900	890	76	11000	4.1	570
	15-Dec-04	45500	-9.5	-79.0	19900	4730	ND (5)	8.14	1300	1400	118	6110	7.84	458
	10-Mar-05	38800	-9.8	-79.0	16000	4270	ND (5)	7.91	1590	1600	95.4	13600	4.97	421
MW-30-50	05-Mar-04	6100	-6.4	-58.0	3000	750	1.2	ND (5)	280	120	16	1600	0.9	280
	05-Mar-04 FD	5900	-6.6	-56.0	2900	730	1.2	ND (5)	290	120	15	1600	0.9	280
	14-May-04	6300	-7.7	-54.0	2700	800	3.5	ND (5)	270	100	15	1700	1.2	180
	14-May-04 FD	6500	-7.5	-54.0	2600	800	3.5	ND (5)	270	110	16	1700	1.1	180
	23-Sep-04	6600	-7.3	-58.0	3330	742	1.58	ND (10)	290	100	18	1800	0.9	240
	23-Sep-04 FD	6800	-6.7	-58.0	3220	694	1.64	ND (10)	310	110	19	1900	0.9	240
	15-Dec-04	6750	-7.9	-63.0	3040	716	ND (0.5)	1.14	378	117	36.5	1720	1.39	249
	15-Dec-04 FD	6690	-7.8	-64.0	2920	725	ND (0.5)	1.13	372	114	37.8	1700	1.43	249
	10-Mar-05	6470 J	-8.3	-68.0	4660	672	ND (0.5)	1.03	335	107	16.5	2040	1.15	324
MW-31-60	03-Mar-04	1700	-8.1	-60.0	750	280	6.2	ND (0.5)	160	22	7.9	420	0.4	72
	14-May-04	1900	-9	-59.0	750	260	5.5	ND (0.5)	150	22	7.5	420	0.4	74
	22-Sep-04	1700	-8	-61.0	691	236	5.45	0.46	130	19	7.9	430	ND (0.2)	79
	16-Dec-04	1640	-8.7	-64.0	691	246	5.36	ND (0.5)	118	18.5	9.67	421	0.44	80
	09-Mar-05	1540	-8.6	-63.0	649	210	4.94	ND (0.5)	108	17.3	5.97	424	0.401	76.6
MW-32-20	04-Mar-04	6200	-8	-64.0	2900	540	ND (0.4)	ND (5)	520	180	13	1500	1.1	570
	12-May-04	5000	-7.1	-70.0	2100	130	ND (0.4)	ND (5)	510	180	16	1100	0.8	600
	20-Sep-04	21000 J	-7.3	-63.0	10200	3800	ND (0.4)	ND (100)	1100	420	45	4900	3	920
	14-Dec-04	16100	-8.2	-66.0	8890	1990	ND (5)	ND (5)	1140	400	46.8	3500	4.22 J	784

Table 4
Interim Measures Performance Monitoring Analytical Results, March 2004 through March 2005
PG&E Topock Groundwater Monitoring Program

Location	Sample Date	Total Dissolved Solids	Oxygen 18	Deuterium	Chloride	Sulfate	Nitrate	Bromide	Calcium	Magnesium	Potassium	Sodium	Boron	Alkalinity
Monitoring Wells														
MW-32-20	09-Mar-05	12500	-7.2	-65.0	6930	1660	ND (0.5)	3.51	838	302	36.9	4000	2.76	123
MW-32-35	04-Mar-04	4200	-8	-65.0	1900	470	ND (0.4)	ND (5)	340	99	13	1100	1	310
	12-May-04	4500	-6.9	-64.0	1900	460	ND (0.4)	ND (5)	330	94	12	1100	0.9	320
	21-Sep-04	4500	-8.7	-63.0	2150	422	ND (0.2)	ND (10)	320	89	14	990	0.9	310
	15-Dec-04	4120	-8.5	-67.0	1760	524	ND (0.5)	0.89	351	96.3	24.7 J	954	1.28	276
	09-Mar-05	3560	-8.2	-68.0	1770	465	ND (0.5)	0.845	312	85.5	13	944	1.07	260
MW-34-55	04-Mar-04	6700	-9.6	-77.0	3200	850	ND (0.4)	ND (5)	360	97	13	2000	1.2	270
	13-May-04	5700	-10.3	-77.0	2700	770	ND (0.4)	ND (5)	310	77	15	1900	1	270
	08-Jun-04	---	---	---	---	---	---	---	246	68.3	---	---	1.18	---
	22-Sep-04	5800	-11	-82.0	2700	732	ND (0.2)	ND (10)	260	85.2	17	1800	0.9	250
	15-Dec-04	5860	-10.9	-83.0	2390	743	ND (0.5)	0.743	288	69.9	33	1540	1.34	234
	10-Mar-05	6230	-10.8	-82.0	2620	739	ND (0.5)	0.654	366	71.3	29.1	1900	1.19	240
MW-34-80	05-Mar-04	8800	-8.9	-75.0	4700	1000	ND (0.4)	ND (5)	280	24	25	2600	1.7	180
	13-May-04	8800	-10.2	-77.0	3900	1000	ND (4)	ND (5)	390	54	27	2800	1.4	270
	13-May-04 FD	9100	-10.2	-76.0	4000	1000	ND (4)	ND (5)	390	53	27	2700	1.5	280
	08-Jun-04	---	---	---	---	---	---	---	396	56.6	---	---	1.72	---
	23-Sep-04	8900	-9.9	-79.0	4050	997	ND (10)	ND (10)	410	76	32	2800	1.4	290
	23-Sep-04 FD	9900	-9.6	-78.0	4170	998	ND (10)	ND (10)	410	84.3	35	2800	1.5	290
	13-Dec-04	---	---	---	---	---	---	---	455	55	40.4	2220	1.63	---
	08-Mar-05	6940	-10.4	-83.0	4180	1040	ND (0.5)	1.01	439	68.1	28	2750	1.65	304
	15-Mar-05	8980	---	---	3920	ND (5)	ND (1)	---	445	65.7	29.7	2990	---	288
Surface Water Stations														
R-27	03-Mar-04	630	-11.4	-86.0	87	250	ND (0.4)	ND (0.5)	77	28	4.4	94	ND (0.2)	140
	12-May-04	590	-11.4	-96.0	84	240	ND (0.4)	ND (0.5)	74	27	4.8	96	ND (0.2)	140
	22-Sep-04	680	-12.1	-98.0	88.4	237	0.38	ND (0.2)	77	29	4.8	99	ND (0.2)	130
	13-Dec-04	632	-11.4	-95.0	84.4	235	ND (0.5) R	ND (0.5)	79.6	31.4	4.95	86.5	ND (0.2) J	125
	07-Mar-05	669	-12.3	-102.0	92.7	244	ND (0.5)	ND (0.5)	82.8	31.3	4.72	108	ND (0.2)	136
R-28	03-Mar-04	670	-11.3	-90.0	87	250	0.5	ND (0.5)	78	28	4.4	93	ND (0.2)	140
	12-May-04	580	-11.5	-98.0	84	240	ND (0.4)	ND (0.5)	72	26	4.2	92	ND (0.2)	140
	22-Sep-04	680	-12.1	-99.0	104	240	0.38	ND (0.2)	79	30	4.9	99	ND (0.2)	130

Table 4
Interim Measures Performance Monitoring Analytical Results, March 2004 through March 2005
PG&E Topock Groundwater Monitoring Program

Location	Sample Date	Total Dissolved Solids	Oxygen 18	Deuterium	Chloride	Sulfate	Nitrate	Bromide	Calcium	Magnesium	Potassium	Sodium	Boron	Alkalinity
Surface Water Stations														
R-28	13-Dec-04	652	-11.1	-95.0	84.8	236	ND (0.5) R	ND (0.5)	79.9	31.5	4.93	86	ND (0.2) J	133
	08-Mar-05	651	-12.5	-102.0	90.4	231	ND (12.5)	ND (0.5)	83.7	31.4	5.02	107	ND (0.2)	132

NOTES:

1. FD = field duplicate sample
2. Results in milligrams per liter (mg/L), except Oxygen-18 and Deuterium, which are expressed as differences from global standards in parts per thousand.
3. Alkalinity reported as carbonate (CaCO3). Nitrate reported as Nitrogen (N).
4. All metal results are dissolved concentrations except for selected unfiltered parameters noted with ^ (total metals concentration).
5. ND =parameter not detected at the listed reporting limit.
   J - concentration or reporting estimated by laboratory or data validation
   --- parameter not analyzed
6. Monitoring well MW-25 was not sampled during the December 2004 Quarterly Event due to trenching activities for the IM3 treatment plant.

Table 5
2005 Quarterly Groundwater Monitoring Results - Title 22 Metals
PG&E Topock Groundwater Monitoring Program

Well ID	Sample Date	Antimony	Arsenic	Barium	Beryllium	Cadmium	Cobalt	Chromium	Copper	Lead	Mercury	Molybdenum	Nickel	Selenium	Silver	Thallium	Vanadium	Zinc
	California MCL:	6	50	1000	4	5	NE	50	1000 *	NE	2	NE	100	50	100*	2	NE	5000 *
MW-10	9/21/2004	ND (5.0)	ND (10)	45.8	ND (3.0)	ND (3.0)	ND (3.0)	**1960**	6.40	ND (5.0)	ND (0.2)	115	ND (5.0)	ND (10)	ND (3.0)	ND (15)	25.2	22.7
MW-10	12/17/2004	ND (5.0)	ND (10)	44.9	ND (3.1)	ND (3.1)	ND (3.1)	**1300**	ND (5.0)	ND (2.1)	ND (0.2)	100	ND (5.0)	ND (10)	61.8	ND (15)	40.0	54.9
MW-10	3/8/2005	ND (5.0)	ND (10)	42.0	ND (3.1)	ND (3.1)	ND (3.1)	**1110**	ND (5.0)	ND (2.1)	ND (0.2)	83.3	ND (5.0)	ND (10)	ND (3.1)	ND (15)	141	56.2
MW-10 FD	3/8/2005	ND (5.0)	ND (10)	49.3	ND (3.1)	ND (3.1)	ND (3.1)	**1100**	ND (5.0)	ND (2.1)	ND (0.2)	81.1	ND (5.0)	ND (10)	ND (3.1)	ND (15)	165	65.6
MW-11	9/21/2004	ND (5.0)	ND (10)	45.1	ND (3.0)	ND (3.0)	ND (3.0)	**431**	ND (5.0)	ND (5.0)	ND (0.2)	8.80	ND (5.0)	ND (10)	ND (3.0)	ND (15)	5.80	ND (10)
MW-11	12/17/2004	ND (5.0)	ND (10)	38.8	ND (3.1)	ND (3.1)	ND (3.1)	**393**	ND (5.0)	ND (2.1)	ND (0.2)	9.40	ND (5.0)	13.6	ND (3.1)	ND (15)	9.90	27.4
MW-11	3/8/2005	ND (5.0)	ND (10)	38.3	ND (3.1)	ND (3.1)	ND (3.1)	**357**	ND (5.0)	ND (2.1)	ND (0.2)	9.00	ND (5.0)	ND (10)	ND (3.1)	ND (15)	85.9	56.7
MW-12	9/20/2004	**20.9**	**68.6**	62.8	ND (3.0)	ND (3.0)	ND (3.0)	**1490**	ND (5.0)	ND (5.0)	ND (0.2)	41.2	ND (5.0)	ND (10)	ND (3.0)	ND (15)	24.6	19.2
MW-12	3/10/2005	ND (5.0)	**53.4**	38.9	ND (3.1)	ND (3.1)	ND (3.1)	**945**	ND (5.0)	ND (2.1)	ND (0.2)	36.1	ND (5.0)	ND (10)	ND (3.1)	ND (15)	218	37.5
MW-12 FD	3/10/2005	ND (5.0)	**64.2**	39.9	ND (3.1)	ND (3.1)	ND (3.1)	**912**	ND (5.0)	ND (2.1)	ND (0.2)	40.7	ND (5.0)	ND (10)	ND (3.1)	ND (15)	202	54.6
MW-20-70	9/24/2004	ND (5.0)	ND (10)	59.1	ND (3.0)	ND (3.0)	ND (3.0)	**7550**	10.8	ND (5.0)	ND (0.2)	20.6	ND (5.0)	18.1	ND (3.0)	ND (15)	ND (3.0)	24.8
MW-20-70	12/16/2004	ND (5.0)	ND (10)	36.6	ND (3.1)	ND (3.1)	ND (3.1)	**7230**	ND (5.0)	ND (2.1)	ND (0.2)	18.1	ND (5.0)	ND (10)	ND (3.1)	ND (15)	9.40	25.6
MW-20-70	3/10/2005	ND (5.0)	ND (10)	51.0	ND (3.1)	ND (3.1)	ND (3.1)	**8120**	ND (5.0)	ND (2.1)	ND (0.2)	13.0	5.20	ND (10)	ND (3.1)	ND (15)	91.6	136
MW-20-130	9/24/2004	ND (5.0)	ND (10)	40.3	ND (3.0)	ND (3.0)	ND (3.0)	**7000**	15.0	ND (5.0)	ND (0.2)	47.2	ND (5.0)	23.0	ND (3.0)	ND (15)	ND (3.0)	43.7
MW-20-130	1/27/2005	ND (5.0)	ND (10)	26.8	ND (3.0)	ND (3.0)	ND (3.0)	**8410**	ND (5.0)	ND (2.1)	ND (0.2)	44.4	ND (5.0)	13.0	ND (3.0)	ND (15)	11.6	24.6
MW-20-130	3/9/2005	ND (5.0)	ND (10)	21.5	ND (3.1)	ND (3.1)	ND (3.1)	**8170**	ND (5.0)	ND (2.1)	ND (0.2)	33.6	ND (5.0)	ND (10)	ND (3.1)	ND (15)	172	84.5 J
MW-20-130 FD	3/9/2005	ND (5.0)	ND (10)	20.0	ND (3.1)	ND (3.1)	ND (3.1)	**7050**	ND (5.0)	ND (2.1)	ND (0.2)	29.0	5.30	ND (10)	ND (3.1)	ND (15)	162	173 J
MW-25	9/22/2004	ND (5.0)	ND (10)	40.7	ND (3.0)	ND (3.0)	ND (3.0)	**1930**	7.10	ND (5.0)	ND (0.2)	ND (5.0)	ND (5.0)	13.1	ND (3.0)	ND (15)	ND (3.0)	22.7
MW-25	3/9/2005	ND (5.0)	ND (10)	39.5	ND (3.1)	ND (3.1)	ND (3.1)	**1700**	ND (5.0)	ND (2.1)	ND (0.2)	ND (5.0)	ND (5.0)	ND (10)	ND (3.1)	ND (15)	73.3	94.6
MW-34-55	9/22/2004	ND (5.0)	ND (10)	87.6	ND (3.0)	ND (3.0)	ND (3.0)	ND (1.0)	12.0	ND (5.0)	ND (0.2)	13.0	ND (5.0)	12.5	ND (3.0)	ND (15)	ND (3.0)	22.7
MW-34-55	12/15/2004	ND (5.0)	ND (10)	71.8	ND (3.1)	ND (3.1)	ND (3.1)	ND (1.0)	6.60	12.2	ND (0.2)	13.7	ND (5.0)	ND (10)	40.4	ND (15)	6.50	25.1
MW-34-55	3/10/2005	ND (5.0)	ND (10)	66.9	ND (3.1)	ND (3.1)	ND (3.1)	ND (1.0)	ND (5.0)	ND (2.1)	ND (0.2)	12.4	9.10	ND (10)	ND (3.1)	ND (15)	227	87.7
MW-34-80	9/23/2004	ND (5.0)	ND (10)	54.1	ND (3.0)	ND (3.0)	ND (3.0)	ND (1.0)	10.1	ND (5.0)	ND (0.2)	14.9	ND (5.0)	ND (10)	ND (3.0)	ND (15)	ND (3.0)	23.2
MW-34-80 FD	9/23/2004	ND (5.0)	ND (10)	52.8	ND (3.0)	ND (3.0)	ND (3.0)	ND (1.0)	10.6	ND (5.0)	ND (0.2)	14.4	ND (5.0)	ND (10)	ND (3.0)	ND (15)	ND (3.0)	22.0
MW-34-80	12/13/2004	ND (5.0)	ND (10)	42.0	ND (3.1)	ND (3.1)	ND (3.1)	ND (1.0)	ND (5.0)	ND (2.1)	ND (0.2)	14.7	8.60	ND (10)	ND (3.1)	ND (15)	15.3	29.7
MW-34-80	3/8/2005	ND (5.0)	ND (10)	51.8	ND (3.1)	ND (3.1)	ND (3.1)	ND (1.0)	ND (5.0)	ND (2.1)	ND (0.2)	13.3	15.5	ND (10)	ND (3.1)	ND (15)	238	41.7
MW-37D	9/24/2004	ND (5.0)	ND (10)	65.0	ND (3.0)	ND (3.0)	ND (3.0)	**1220**	8.50	ND (5.0)	ND (0.2)	47.3	ND (5.0)	ND (10)	ND (3.0)	ND (15)	ND (3.0)	17.2
MW-37D FD	9/24/2004	ND (5.0)	ND (10)	65.9	ND (3.0)	ND (3.0)	ND (3.0)	**1160**	9.60	ND (5.0)	ND (0.2)	46.3	ND (5.0)	10.0	ND (3.0)	ND (15)	ND (3.0)	24.8
MW-37D	12/14/2004	ND (5.0)	ND (10)	46.4	ND (3.1)	ND (3.1)	ND (3.1)	**1490**	ND (5.0)	ND (2.1)	ND (0.2)	43.3	ND (5.0)	ND (10)	ND (3.1)	ND (15)	31.4 J	33.0 J
MW-37D FD	12/14/2004	ND (5.0)	ND (10)	49.9	ND (3.1)	ND (3.1)	ND (3.1)	**1440**	ND (5.0)	ND (2.1)	ND (0.2)	44.6	8.30	ND (10)	ND (3.1)	ND (15)	20.5 J	91.8 J
MW-37D	3/11/2005	ND (5.0)	ND (10)	53.9	ND (3.1)	ND (3.1)	ND (3.1)	**1540**	ND (5.0)	ND (2.1)	ND (0.2)	34.1	9.20	ND (10)	ND (3.1)	ND (15)	326	38.7
MW-31-60	3/9/2005	ND (5.0)	ND (10)	35.7	ND (3.1)	ND (3.1)	ND (3.1)	**2590**	ND (5.0)	ND (2.1)	ND (0.2)	9.80	ND (5.0)	ND (10)	ND (3.1)	ND (15)	118	104

Table 5
2005 Quarterly Groundwater Monitoring Results - Title 22 Metals
PG&E Topock Groundwater Monitoring Program

NOTES:

1. Title 22 metals are the metals listed in California Code of Regulations, Title 22, Section 66261.24(a)(2)(A)
   The maximum contaminant levels (MCLs) listed, in micrograms per liter (µg/L), are the California primary drinking water standards, or California secondary MCLs, where noted * . NE = not established

2. All results are dissolved metals concentrations in µg/L from field-filtered samples. FD = field duplicate sample

3. ND = not detected at listed reporting limit

4. Metals analyses by Methods SW 6010B, SW 6020A, and SW7470A

5. See Section 2.1 for sampling summary.

6. Analytes detected above MCL are in bold.

7. Samples for MW-31-060 were analyzed by the laboratory for Title 22 metals during March 2005 quarterly event.

Table 6
Manual Water Level Measurements and Elevations
March 2004 through March 2005
PG&E Topock Groundwater Monitoring Program

Location	Well Depth (feet BMP)	Measuring Point Elevation (feet AMSL)*	Monitoring Date & Time		Water Level Measurement (feet BMP)	Salinity (percent)	Groundwater/Water Elevation Adjusted for Salinity (feet AMSL)
Monitoring Wells							
MW-9	91	536.56	15-Mar-04	12:37 PM	81.28	0.20	455.26
			16-Mar-04	11:10 AM	81.82	0.20	454.72
			09-Jun-04	2:44 PM	79.85	0.16	456.68
			21-Sep-04	2:20 PM	80.48	0.20	456.05
			17-Dec-04	11:23 AM	81.68	0.20	454.86
			11-Jan-05	9:24 AM	81.76	0.20	454.78
			08-Mar-05	2:43 PM	82.04	0.20	454.50
			23-Mar-05	8:59 AM	82.35	0.21	454.19
			23-Mar-05	9:32 AM	83.47	0.21	453.07
MW-10	98	530.65	15-Mar-04	12:32 PM	75.40	0.20	455.19
			16-Mar-04	10:46 AM	75.40	0.20	455.19
			10-Jun-04	9:29 AM	74.15	0.20	456.44
			29-Jul-04	2:13 PM	73.95	0.20	456.64
			21-Sep-04	1:04 PM	75.72	0.20	454.87
			17-Dec-04	10:52 AM	75.92	0.20	454.68
			11-Jan-05	9:51 AM	76.00	0.39	454.63
			08-Mar-05	1:56 PM	76.35	0.39	454.28
MW-11	91	522.61	15-Mar-04	12:25 PM	67.32	0.10	455.21
			16-Mar-04	10:28 AM	67.32	0.10	455.21
			10-Jun-04	8:30 AM	66.08	0.12	456.45
			29-Jul-04	1:45 PM	66.00	0.10	456.53
			21-Sep-04	12:11 PM	66.80	0.10	455.73
			17-Dec-04	10:37 AM	67.99	0.10	454.54
			11-Jan-05	10:20 AM	68.12	0.10	454.42
			08-Mar-05	1:04 PM	68.50	0.10	454.04
MW-12	52	484.01	15-Mar-04	10:30 AM	29.00	0.28	454.97
			09-Jun-04	12:45 PM	27.65	0.24	456.31
			20-Sep-04	11:51 AM	28.67	0.20	455.29
			08-Mar-05	2:55 PM	30.09	0.20	453.87
MW-13	52	488.64	15-Mar-04	2:25 PM	32.37	0.14	456.21
			17-Mar-04	11:38 AM	32.39	0.14	456.19
			09-Jun-04	10:52 AM	31.95	0.11	456.63
			29-Jul-04	11:00 AM	32.35	0.10	456.23
			24-Sep-04	10:09 AM	32.33	0.10	456.25
			16-Dec-04	12:24 PM	32.00	0.10	456.58
			11-Mar-05	11:14 AM	35.38	0.10	453.21
MW-14	135	570.99	15-Mar-04	2:16 PM	115.52	0.10	455.41
			16-Mar-04	1:50 PM	115.52	0.10	455.41
			08-Jun-04	2:35 PM	114.15	0.15	456.78
			20-Sep-04	1:30 PM	115.26	0.10	455.67
			16-Dec-04	12:59 PM	116.50	0.10	454.43
			09-Mar-05	12:43 PM	117.05	0.10	453.88

Table 6
Manual Water Level Measurements and Elevations
March 2004 through March 2005
PG&E Topock Groundwater Monitoring Program

Location	Well Depth (feet BMP)	Measuring Point Elevation (feet AMSL)*	Monitoring Date & Time		Water Level Measurement (feet BMP)	Salinity (percent)	Groundwater/Water Elevation Adjusted for Salinity (feet AMSL)
Monitoring Wells							
MW-15	205	641.52	15-Mar-04	12:48 PM	184.81	0.10	456.64
			16-Mar-04	11:29 AM	184.81	0.10	456.64
			07-Jun-04	12:51 PM	184.68	0.08	456.77
			22-Sep-04	9:35 AM	185.50	0.10	455.95
			17-Dec-04	11:59 AM	186.45	0.10	455.01
			08-Mar-05	10:23 AM	187.18	0.10	454.28
MW-16	220	657.31	15-Mar-04	12:58 PM	201.65	0.10	455.60
			16-Mar-04	12:33 PM	201.65	0.10	455.60
			07-Jun-04	1:45 PM	201.43	0.06	455.81
			09-Jun-04	1:20 PM	200.65	0.06	456.59
			16-Dec-04	2:40 PM	201.57	0.09	455.68
MW-17	153	589.96	15-Mar-04	2:00 PM	133.87	0.10	456.02
			16-Mar-04	12:58 PM	133.87	0.10	456.02
			07-Jun-04	2:20 PM	132.71	0.09	457.18
			16-Dec-04	2:00 PM	134.12	0.10	455.78
MW-18	112	545.32	15-Mar-04	2:10 PM	89.76	0.10	455.49
			16-Mar-04	1:24 PM	89.76	0.10	455.49
			09-Jun-04	10:00 AM	88.49	0.08	456.75
			29-Jul-04	10:18 AM	88.54	0.10	456.70
			24-Sep-04	8:54 AM	89.33	0.10	455.92
			16-Dec-04	2:12 PM	90.42	0.10	454.83
			09-Mar-05	11:21 AM	91.03	0.10	454.22
MW-19	67	499.92	15-Mar-04	2:38 PM	44.56	0.15	455.30
			16-Mar-04	1:09 PM	44.33	0.15	455.53
			08-Jun-04	1:15 PM	43.25	0.23	456.62
			20-Sep-04	12:42 PM	45.19	0.11	454.66
			17-Dec-04	12:49 PM	46.00	0.11	453.86
			07-Mar-05	1:53 PM	47.07	0.22	452.80
MW-20-70	71	500.15	03-Mar-04	10:33 AM	45.43	0.20	454.65
			15-Mar-04	3:04 PM	56.99 +	0.24	443.13
			11-Jun-04	12:19 PM	43.98	0.20	456.10
			24-Sep-04	1:42 PM	45.71	0.20	454.37
			16-Dec-04	9:53 AM	47.07	0.20	453.02
			10-Mar-05	9:35 AM	48.44	0.14	451.64
MW-20-100	101	500.58	03-Mar-04	10:10 AM	45.85	0.30	454.61
			15-Mar-04	3:14 PM	74.22 +	0.36	426.31
			15-Mar-04	2:54 PM	74.75 +	0.36	425.79
			11-Jun-04	12:20 PM	44.53	0.30	455.93
			24-Sep-04	12:31 PM	46.32	0.30	454.15
			16-Dec-04	11:13 AM	47.78	0.30	452.70
			10-Mar-05	12:30 PM	49.08	0.30	451.40
MW-20-130	133	500.66	03-Mar-04	9:37 AM	46.20	1.20	454.83

Table 6
Manual Water Level Measurements and Elevations
March 2004 through March 2005
PG&E Topock Groundwater Monitoring Program

Location	Well Depth (feet BMP)	Measuring Point Elevation (feet AMSL)*	Monitoring Date & Time		Water Level Measurement (feet BMP)	Salinity (percent)	Groundwater/Water Elevation Adjusted for Salinity (feet AMSL)
Monitoring Wells							
MW-20-130	133	500.66	15-Mar-04	3:25 PM	69.88 +	0.96	430.94
			15-Mar-04	3:02 PM	69.88 +	0.96	430.94
			11-Jun-04	1:43 PM	44.76	0.70	455.97
			24-Sep-04	1:05 PM	46.90	1.06	454.04
			27-Jan-05	1:48 PM	49.20	0.67	451.53
			09-Mar-05	12:18 PM	72.90	0.67	427.79
MW-21	59	505.55	15-Mar-04	3:24 PM	50.70	0.83	454.87
			14-Apr-04	4:30 PM	48.60	0.70	456.96
			11-May-04	9:14 AM	49.57	0.60	455.98
			07-Jun-04	10:35 AM	49.26	0.63	456.30
			13-Jul-04	12:40 PM	49.30	1.00	456.28
			12-Aug-04	12:47 PM	51.68	0.78	453.88
			20-Sep-04	11:08 AM	50.11	0.87	455.46
			16-Dec-04	10:50 AM	50.80	0.87	454.77
			07-Mar-05	1:22 PM	50.98	0.87	454.59
MW-22	13	460.72	15-Mar-04	11:33 AM	5.65	2.10	455.16
			19-Mar-04	9:48 AM	5.53	2.10	455.28
			07-Jun-04	11:20 AM	4.70	1.50	456.08
			23-Sep-04	10:40 AM	6.12	1.91	454.67
			16-Dec-04	1:16 PM	7.00	1.91	453.78
			10-Mar-05	12:54 PM	7.53	1.91	453.25
MW-23	82	507.33	15-Mar-04	3:07 PM	52.54	1.13	454.91
			07-Jun-04	10:00 AM	51.14	1.03	456.30
			20-Sep-04	10:50 AM	52.22	1.17	455.24
			16-Dec-04	10:05 AM	53.23	1.17	454.23
			07-Mar-05	12:48 PM	53.00	1.17	454.46
MW-24A	127	567.16	15-Mar-04	11:50 AM	111.94	0.23	455.19
			17-Mar-04	11:00 AM	111.91	0.23	455.22
			08-Jun-04	10:08 AM	110.61	0.17	456.51
			20-Sep-04	2:35 PM	111.65	0.20	455.47
			17-Dec-04	8:34 AM	112.55	0.20	454.58
			11-Jan-05	12:00 PM	112.65	0.20	454.48
			07-Mar-05	11:44 AM	113.08	0.20	454.05
MW-24B	219	564.76	15-Mar-04	12:00 PM	109.71	0.85	455.25
			17-Mar-04	10:13 AM	108.47	0.85	456.49
			08-Jun-04	8:25 AM	108.40	0.75	456.48
			21-Sep-04	8:45 AM	109.30	0.83	455.64
			17-Dec-04	8:50 AM	110.35	0.83	454.60
			11-Jan-05	11:05 AM	110.37	0.83	454.58
			07-Mar-05	10:41 AM	110.83	0.83	454.12
MW-24BR	441	563.95	15-Mar-04	12:08 PM	108.55	0.89	455.93
			17-Mar-04	3:08 PM	108.55	0.89	455.93

Table 6
Manual Water Level Measurements and Elevations
March 2004 through March 2005
PG&E Topock Groundwater Monitoring Program

Location	Well Depth (feet BMP)	Measuring Point Elevation (feet AMSL)*	Monitoring Date & Time		Water Level Measurement (feet BMP)	Salinity (percent)	Groundwater/Water Elevation Adjusted for Salinity (feet AMSL)
Monitoring Wells							
MW-24BR	441	563.95	07-Jun-04	11:04 AM	107.09	0.82	457.22
			20-Sep-04	3:06 PM	107.88	0.92	456.66
			16-Dec-04	9:23 AM	109.10	0.92	455.46
			07-Mar-05	10:04 AM	109.54	0.92	455.03
MW-25	107	542.90	03-Mar-04	12:03 PM	88.00	0.10	454.84
			15-Mar-04	2:31 PM	87.62	0.11	455.22
			17-Mar-04	12:10 PM	87.65	0.11	455.19
			14-May-04	11:37 AM	86.55	0.10	456.28
			09-Jun-04	8:50 AM	86.41	0.09	456.42
			22-Sep-04	12:10 PM	87.50	0.10	455.33
			09-Mar-05	1:46 PM	89.52	0.10	453.32
MW-26	74	502.22	03-Mar-04	12:34 PM	47.43	0.20	454.71
			15-Mar-04	11:42 AM	47.10	0.23	455.05
			16-Mar-04	2:13 PM	47.05	0.23	455.10
			14-May-04	12:09 PM	46.15	0.20	455.99
			08-Jun-04	12:10 PM	45.75	0.18	456.39
			29-Jul-04	3:00 PM	45.95	0.20	456.19
			22-Sep-04	11:10 AM	47.03	0.20	455.11
			16-Dec-04	12:54 PM	48.30	0.20	453.85
			08-Mar-05	11:20 AM	48.98	0.20	453.17
MW-27-20	19	460.56	03-Mar-04	2:40 PM	6.22	0.10	454.32
			10-Mar-04	1:45 PM	5.26	0.20	455.29
			15-Mar-04	11:27 AM	5.02	0.00	455.51
			17-Mar-04	11:12 AM	5.02	0.00	455.51
			24-Mar-04	11:18 AM	4.04	0.10	456.50
			31-Mar-04	11:45 AM	4.76	0.00	455.77
			07-Apr-04	11:15 AM	4.19	0.00	456.34
			13-Apr-04	3:20 PM	4.44	0.10	456.10
			21-Apr-04	12:15 PM	4.35	0.00	456.18
			28-Apr-04	10:33 AM	4.05	0.00	456.48
			05-May-04	11:29 AM	4.05	0.00	456.48
			12-May-04	2:15 PM	4.26	0.00	456.27
			19-May-04	12:20 PM	4.35	0.00	456.18
			26-May-04	11:05 AM	4.39	0.00	456.14
			02-Jun-04	1:37 PM	4.20	0.00	456.33
			08-Jun-04	2:32 PM	4.13	0.00	456.40
			17-Jun-04	9:33 AM	4.13	0.05	456.41
			23-Jun-04	11:58 AM	4.27	0.05	456.27
			30-Jun-04	11:37 AM	3.76	0.03	456.77
			07-Jul-04	11:16 AM	4.45	0.00	456.08
			13-Jul-04	11:30 AM	4.58	0.00	455.95
			21-Jul-04	8:25 AM	4.00	0.10	456.54
			27-Jul-04	9:27 AM	4.26	0.00	456.27

Table 6
Manual Water Level Measurements and Elevations
March 2004 through March 2005
PG&E Topock Groundwater Monitoring Program

Location	Well Depth (feet BMP)	Measuring Point Elevation (feet AMSL)*	Monitoring Date & Time		Water Level Measurement (feet BMP)	Salinity (percent)	Groundwater/Water Elevation Adjusted for Salinity (feet AMSL)
Monitoring Wells							
MW-27-20	19	460.56	04-Aug-04	12:19 PM	5.07	0.05	455.47
			11-Aug-04	10:45 AM	5.28	0.04	455.26
			19-Aug-04	11:30 AM	5.63	0.03	454.91
			21-Sep-04	12:42 PM	6.08	0.01	454.46
			19-Oct-04	2:36 PM	7.03	0.01	453.51
			15-Nov-04	2:49 PM	7.07	0.01	453.47
			02-Dec-04	1:15 PM	6.58	0.01	453.96
			15-Dec-04	1:57 PM	7.16	0.01	453.38
			10-Jan-05	3:01 PM	7.93	0.03	452.62
			09-Feb-05	8:40 AM	7.58	0.03	452.97
			09-Feb-05	9:05 AM	7.63	0.03	452.92
			08-Mar-05	10:50 AM	8.68	0.03	451.87
MW-27-60	59	461.38	01-Mar-05	11:57 AM	8.86	0.95	452.77
			08-Mar-05	9:10 AM	9.73	0.95	451.89
			23-Mar-05	10:00 AM	7.45	0.95	454.16
			23-Mar-05	10:31 AM	7.50	0.95	454.11
			29-Mar-05	12:52 PM	7.35	0.95	454.26
			29-Mar-05	1:26 PM	7.35	0.95	454.26
MW-27-85	80	460.99	01-Mar-05	12:39 PM	8.60	1.31	452.92
			01-Mar-05	1:20 PM	8.62	1.31	452.90
			08-Mar-05	9:54 AM	9.42	1.31	452.09
			23-Mar-05	10:32 AM	7.24	1.31	454.27
			23-Mar-05	11:07 AM	7.23	1.31	454.28
			29-Mar-05	12:12 PM	7.04	1.31	454.46
			29-Mar-05	12:51 PM	7.04	1.31	454.46
MW-28-25	25	466.85	04-Mar-04	10:20 AM	11.92	0.10	454.90
			10-Mar-04	3:00 PM	11.61	0.50	455.25
			15-Mar-04	11:05 AM	11.45	0.10	455.37
			17-Mar-04	10:04 AM	11.35	0.10	455.47
			24-Mar-04	10:12 AM	10.04	0.10	456.78
			31-Mar-04	10:00 AM	10.92	0.10	455.90
			07-Apr-04	10:05 AM	10.37	0.10	456.45
			13-Apr-04	12:45 PM	10.60	0.10	456.22
			21-Apr-04	10:48 AM	10.49	0.10	456.33
			28-Apr-04	8:29 AM	10.03	0.10	456.79
			05-May-04	1:00 PM	10.20	0.10	456.62
			11-May-04	12:30 PM	10.30	0.10	456.52
			20-May-04	8:25 AM	10.24	0.10	456.58
			26-May-04	9:55 AM	10.50	0.10	456.32
			02-Jun-04	2:28 PM	10.52	0.10	456.30
			07-Jun-04	12:56 PM	10.11	0.10	456.71
			16-Jun-04	8:35 AM	10.15	0.10	456.67
			23-Jun-04	12:55 PM	10.83	0.07	455.98

Table 6
Manual Water Level Measurements and Elevations
March 2004 through March 2005
PG&E Topock Groundwater Monitoring Program

Location	Well Depth (feet BMP)	Measuring Point Elevation (feet AMSL)*	Monitoring Date & Time		Water Level Measurement (feet BMP)	Salinity (percent)	Groundwater/Water Elevation Adjusted for Salinity (feet AMSL)
Monitoring Wells							
MW-28-25	25	466.85	30-Jun-04	12:37 PM	10.05	0.07	456.76
			07-Jul-04	12:10 PM	10.84	0.10	455.98
			13-Jul-04	10:20 AM	10.68	0.10	456.14
			21-Jul-04	9:50 AM	10.45	0.10	456.37
			27-Jul-04	10:28 AM	10.43	0.00	456.38
			04-Aug-04	9:38 AM	11.04	0.11	455.78
			11-Aug-04	9:45 AM	11.37	0.07	455.45
			19-Aug-04	8:20 AM	11.64	0.06	455.18
			20-Sep-04	12:17 PM	12.32	0.09	454.50
			19-Oct-04	10:47 AM	13.09	0.09	453.73
			15-Nov-04	10:42 AM	13.20	0.09	453.62
			02-Dec-04	9:38 AM	12.48	0.09	454.34
			14-Dec-04	1:42 PM	13.42	0.09	453.40
			11-Jan-05	2:45 PM	14.11	0.09	452.72
			10-Mar-05	9:09 AM	14.91	0.09	451.92
MW-28-90	98	467.66	29-Apr-04	1:49 PM	11.65	0.40	456.03
			10-Jun-04	9:56 AM	10.81	0.55	456.98
			26-Aug-04	9:02 AM	12.87	0.40	454.81
			09-Sep-04	9:17 AM	12.30	0.40	455.38
			20-Sep-04	1:58 PM	13.65	0.40	454.03
			06-Oct-04	9:07 AM	13.41	0.40	454.27
			19-Oct-04	11:51 AM	14.06	0.40	453.62
			02-Nov-04	9:07 AM	14.65	0.40	453.03
			15-Nov-04	11:45 AM	14.25	0.40	453.43
			02-Dec-04	10:00 AM	12.95	0.40	454.74
			13-Dec-04	11:30 AM	14.40	0.40	453.28
			29-Dec-04	9:38 AM	14.43	0.40	453.25
			11-Jan-05	2:05 PM	14.94	0.55	452.84
			27-Jan-05	12:17 PM	15.52	0.55	452.26
			08-Feb-05	9:56 AM	14.74	0.55	453.04
			08-Feb-05	10:25 AM	14.75	0.55	453.03
			22-Feb-05	11:39 AM	15.48	0.55	452.31
			22-Feb-05	10:12 AM	15.48	0.55	452.31
		467.51	07-Mar-05	2:32 PM	15.87	0.55	451.77
			22-Mar-05	2:25 PM	13.80	0.56	453.84
			22-Mar-05	1:46 PM	13.78	0.56	453.86
MW-29	42	485.21	15-Mar-04	10:55 AM	29.87	0.53	455.35
			18-Mar-04	11:14 AM	29.73	0.53	455.49
			13-Apr-04	11:50 AM	29.07	0.20	456.12
			11-May-04	2:04 PM	28.88	0.20	456.31
			09-Jun-04	9:27 AM	28.57	0.10	456.61
			13-Jul-04	8:06 AM	29.11	0.20	456.08
			04-Aug-04	8:55 AM	29.30	0.19	455.89

Table 6
Manual Water Level Measurements and Elevations
March 2004 through March 2005
PG&E Topock Groundwater Monitoring Program

Location	Well Depth (feet BMP)	Measuring Point Elevation (feet AMSL)*	Monitoring Date & Time		Water Level Measurement (feet BMP)	Salinity (percent)	Groundwater/Water Elevation Adjusted for Salinity (feet AMSL)
Monitoring Wells							
MW-29	42	485.21	11-Aug-04	8:15 AM	29.60	0.24	455.59
			20-Sep-04	11:01 AM	30.27	0.25	454.93
			19-Oct-04	10:00 AM	30.96	0.25	454.24
			15-Nov-04	9:43 AM	31.33	0.25	453.87
			02-Dec-04	11:16 AM	31.27	0.25	453.93
			14-Dec-04	12:10 PM	31.47	0.25	453.73
			11-Jan-05	9:42 AM	31.79	0.24	453.41
			07-Feb-05	11:13 AM	32.04	0.24	453.16
			07-Feb-05	10:34 AM	31.90	0.24	453.30
			09-Mar-05	10:27 AM	32.38	0.24	452.82
MW-30-30	34	468.12	04-Mar-04	2:24 PM	13.80	3.90	454.81
			11-Mar-04	9:35 AM	13.20	4.00	455.44
			15-Mar-04	11:10 AM	13.30	3.20	455.22
			18-Mar-04	1:16 PM	13.32	3.20	455.20
			24-Mar-04	1:55 PM	12.83	3.20	455.70
			31-Mar-04	12:55 PM	12.91	3.10	455.60
			07-Apr-04	12:10 PM	12.60	2.80	455.87
			14-Apr-04	1:20 PM	12.48	4.00	456.18
			21-Apr-04	1:15 PM	12.46	3.00	456.04
			28-Apr-04	11:29 AM	12.26	3.10	456.26
			05-May-04	2:43 PM	12.16	3.10	456.36
			12-May-04	10:54 AM	12.21	2.70	456.25
			20-May-04	9:09 AM	12.12	2.80	456.36
			26-May-04	12:19 PM	12.41	3.70	456.20
			03-Jun-04	9:11 AM	11.95	2.30	456.45
			09-Jun-04	11:27 AM	12.04	2.40	456.38
			16-Jun-04	9:45 AM	12.00	2.80	456.48
			24-Jun-04	10:15 AM	12.20	2.90	456.29
			01-Jul-04	10:03 AM	11.92	2.50	456.51
			08-Jul-04	9:35 AM	12.27	2.70	456.19
			14-Jul-04	11:47 AM	12.58	3.60	456.01
			22-Jul-04	9:32 AM	12.31	3.00	456.20
			28-Jul-04	9:23 AM	12.24	2.72	456.22
			04-Aug-04	12:59 PM	12.82	2.73	455.64
			12-Aug-04	8:45 AM	12.92	3.52	455.65
			19-Aug-04	1:27 PM	13.27	2.82	455.19
			23-Sep-04	11:20 AM	13.72	3.13	454.78
			20-Oct-04	9:43 AM	14.12	3.13	454.37
			16-Nov-04	10:14 AM	14.41	3.13	454.07
			15-Dec-04	11:25 AM	14.76	3.13	453.72
			11-Jan-05	12:19 PM	15.08	3.14	453.40
			09-Feb-05	12:22 PM	15.50	3.14	452.98
			09-Feb-05	11:56 AM	15.35	3.14	453.13

Table 6
Manual Water Level Measurements and Elevations
March 2004 through March 2005
PG&E Topock Groundwater Monitoring Program

Location	Well Depth (feet BMP)	Measuring Point Elevation (feet AMSL)*	Monitoring Date & Time		Water Level Measurement (feet BMP)	Salinity (percent)	Groundwater/Water Elevation Adjusted for Salinity (feet AMSL)
Monitoring Wells							
MW-30-30	34	468.12	10-Mar-05	9:56 AM	15.78	3.14	452.68
MW-30-50	52	468.81	05-Mar-04	10:49 AM	14.10	0.60	454.74
			11-Mar-04	1:51 PM	13.35	0.60	455.49
			15-Mar-04	11:12 AM	13.70	0.60	455.14
			18-Mar-04	2:12 PM	13.85	0.60	454.99
			25-Mar-04	11:50 AM	13.57	0.70	455.30
			01-Apr-04	11:30 AM	13.22	0.60	455.62
			08-Apr-04	10:00 AM	12.89	0.60	455.95
			15-Apr-04	2:54 PM	13.05	0.60	455.79
			22-Apr-04	1:45 PM	13.13	0.60	455.71
			29-Apr-04	11:38 AM	12.55	0.60	456.29
			06-May-04	1:46 PM	12.46	0.60	456.38
			14-May-04	7:58 AM	12.38	0.60	456.46
			20-May-04	2:20 PM	13.35	0.60	455.49
			27-May-04	1:41 PM	13.00	0.60	455.84
			03-Jun-04	12:00 PM	12.68	0.50	456.14
			09-Jun-04	2:06 PM	13.00	0.60	455.84
			16-Jun-04	10:25 AM	12.63	0.70	456.24
			25-Jun-04	9:20 AM	12.55	0.56	456.28
			01-Jul-04	10:30 AM	12.28	0.60	456.56
			08-Jul-04	10:15 AM	12.75	0.60	456.09
			15-Jul-04	10:05 AM	12.91	0.90	456.02
			22-Jul-04	9:55 AM	12.78	0.70	456.09
			28-Jul-04	9:54 AM	12.62	0.55	456.21
			05-Aug-04	11:55 AM	13.57	0.65	455.29
			12-Aug-04	11:48 AM	13.76	0.60	455.08
			20-Aug-04	11:00 AM	13.80	0.56	455.03
			23-Sep-04	11:57 AM	14.52	0.55	454.31
			21-Oct-04	9:50 AM	14.76	0.55	454.07
			17-Nov-04	11:19 AM	14.82	0.55	454.02
			15-Dec-04	11:53 AM	15.35	0.55	453.48
			11-Jan-05	12:50 PM	16.10	0.58	452.74
			09-Feb-05	11:12 AM	16.15	0.58	452.69
			09-Feb-05	11:55 AM	16.16	0.58	452.68
			10-Mar-05	11:33 AM	17.09	0.58	451.75
MW-31-60	64	496.81	03-Mar-04	11:32 AM	42.05	0.20	454.71
			15-Mar-04	11:30 AM	41.44	0.20	455.31
			16-Mar-04	1:48 PM	41.34	0.20	455.41
			03-Apr-04	3:16 PM	40.78	0.20	455.97
			11-Apr-04	10:05 AM	40.80	0.20	455.95
			14-May-04	9:28 AM	40.53	0.20	456.22
			08-Jun-04	12:50 PM	40.27	0.19	456.48
			22-Sep-04	1:47 PM	42.05	0.20	454.71

Table 6
Manual Water Level Measurements and Elevations
March 2004 through March 2005
PG&E Topock Groundwater Monitoring Program

Location	Well Depth (feet BMP)	Measuring Point Elevation (feet AMSL)*	Monitoring Date & Time		Water Level Measurement (feet BMP)	Salinity (percent)	Groundwater/Water Elevation Adjusted for Salinity (feet AMSL)
Monitoring Wells							
MW-31-60	64	496.81	16-Nov-04	2:08 PM	42.87	0.20	453.89
			16-Dec-04	12:00 AM	43.28	0.20	453.48
			09-Mar-05	2:49 PM	44.65	0.16	452.11
MW-31-135	134	498.11	16-Apr-04	11:16 AM	42.03	0.70	456.14
			10-Jun-04	2:38 PM	42.20	0.70	455.97
			23-Sep-04	2:03 PM	43.88	0.73	454.31
			14-Dec-04	10:59 AM	44.92	0.73	453.31
			10-Mar-05	12:19 PM	46.40	0.69	451.77
MW-32-20	22	461.51	04-Mar-04	11:45 AM	7.10	0.80	454.45
			15-Mar-04	11:30 AM	6.50	0.60	455.03
			18-Mar-04	1:15 PM	6.39	0.60	455.14
			13-Apr-04	1:50 PM	5.69	0.40	455.82
			12-May-04	12:15 PM	5.60	0.40	455.91
			07-Jun-04	2:40 PM	7.34	0.40	454.17
			13-Jul-04	11:58 AM	5.88	0.40	455.63
			11-Aug-04	11:45 AM	6.55	2.15	455.15
			20-Sep-04	3:03 PM	7.18	0.45	454.33
			19-Oct-04	12:43 PM	7.82	0.45	453.69
			15-Nov-04	1:00 PM	8.08	0.45	453.43
			02-Dec-04	1:45 PM	7.89	0.45	453.62
			14-Dec-04	2:30 PM	8.25	0.45	453.26
			10-Jan-05	1:42 PM	8.58	1.12	453.00
			07-Feb-05	2:43 PM	8.56	1.12	453.03
			09-Mar-05	2:16 PM	9.29	1.12	452.28
MW-32-35	39	461.63	04-Mar-04	12:14 PM	6.95	0.50	454.69
			15-Mar-04	11:31 AM	6.36	0.43	455.27
			18-Mar-04	2:10 PM	6.40	0.43	455.23
			13-Apr-04	2:20 PM	5.68	0.40	455.94
			12-May-04	12:58 PM	5.46	0.40	456.16
			08-Jun-04	9:00 AM	4.77	0.40	456.85
			14-Jul-04	8:47 AM	5.64	0.40	455.98
			11-Aug-04	12:15 PM	6.50	0.47	455.14
			21-Sep-04	9:20 AM	7.04	0.39	454.58
			19-Oct-04	1:19 PM	8.00	0.39	453.62
			15-Nov-04	1:56 PM	8.18	0.39	453.44
			02-Dec-04	2:13 PM	7.58	0.39	454.04
			15-Dec-04	9:05 AM	8.18	0.39	453.44
			10-Jan-05	2:11 PM	8.85	0.41	452.78
			07-Feb-05	1:55 PM	8.72	0.41	452.91
			07-Feb-05	2:45 PM	9.02	0.41	452.61
			09-Mar-05	2:50 PM	10.06	0.41	451.57
MW-33-40	42	487.41	15-Mar-04	11:00 AM	32.03	0.20	455.36

Table 6
Manual Water Level Measurements and Elevations
March 2004 through March 2005
PG&E Topock Groundwater Monitoring Program

Location	Well Depth (feet BMP)	Measuring Point Elevation (feet AMSL)*	Monitoring Date & Time		Water Level Measurement (feet BMP)	Salinity (percent)	Groundwater/Water Elevation Adjusted for Salinity (feet AMSL)
Monitoring Wells							
MW-33-40	42	487.41	18-Mar-04	9:30 AM	31.75	0.20	455.64
			14-Apr-04	10:20 AM	31.14	1.00	456.31
			12-May-04	9:45 AM	31.05	0.30	456.34
			09-Jun-04	12:46 PM	31.00	0.20	456.39
			13-Jul-04	9:45 AM	31.15	0.20	456.24
			11-Aug-04	9:05 AM	31.70	0.45	455.71
			19-Aug-04	10:55 AM	32.16	0.47	455.25
			21-Sep-04	1:03 PM	32.78	0.42	454.62
			20-Oct-04	9:01 AM	33.07	0.42	454.33
			16-Nov-04	9:29 AM	33.10	0.42	454.31
			15-Dec-04	1:20 PM	33.73	0.42	453.68
			11-Jan-05	10:24 AM	34.27	0.60	453.15
			07-Feb-05	12:10 PM	35.20	0.60	452.22
			07-Feb-05	11:17 AM	34.15	0.60	453.27
			10-Mar-05	11:20 AM	35.53	0.60	451.88
MW-33-90	91	487.57	15-Mar-04	11:02 AM	32.22	0.40	455.30
			18-Mar-04	9:33 AM	31.88	0.40	455.64
			14-Apr-04	11:06 AM	31.27	1.60	456.75
			06-May-04	7:51 AM	30.96	0.50	456.60
			13-May-04	1:45 PM	31.77	0.50	455.79
			20-May-04	10:14 AM	31.32	0.50	456.24
			26-May-04	1:12 PM	31.66	0.50	455.90
			03-Jun-04	10:10 AM	31.07	0.50	456.49
			16-Jun-04	1:00 PM	31.52	0.50	456.04
			25-Jun-04	7:58 AM	30.93	0.48	456.62
			01-Jul-04	8:15 AM	30.60	0.50	456.96
			08-Jul-04	9:10 AM	31.19	0.50	456.37
			14-Jul-04	12:20 PM	31.81	0.70	455.83
			22-Jul-04	8:00 AM	31.10	0.60	456.50
			28-Jul-04	8:11 AM	31.08	0.46	456.46
			05-Aug-04	9:00 AM	31.77	0.56	455.81
			12-Aug-04	9:20 AM	31.98	0.53	455.59
			20-Aug-04	8:05 AM	32.10	0.51	455.46
			26-Aug-04	12:02 PM	32.81	0.53	454.76
			08-Sep-04	2:09 PM	33.02	0.53	454.55
			21-Sep-04	1:52 PM	33.17	0.53	454.40
			06-Oct-04	12:15 PM	33.20	0.53	454.37
			20-Oct-04	12:50 PM	33.50	0.53	454.07
			02-Nov-04	12:08 PM	34.18	0.53	453.39
			16-Nov-04	1:44 PM	33.50	0.53	454.09
			02-Dec-04	11:25 AM	33.14	0.53	454.43
			14-Dec-04	10:00 AM	33.86	0.53	453.73
			29-Dec-04	12:30 PM	34.18	0.55	453.41

Table 6
Manual Water Level Measurements and Elevations
March 2004 through March 2005
PG&E Topock Groundwater Monitoring Program

Location	Well Depth (feet BMP)	Measuring Point Elevation (feet AMSL)*	Monitoring Date & Time		Water Level Measurement (feet BMP)	Salinity (percent)	Groundwater/Water Elevation Adjusted for Salinity (feet AMSL)
Monitoring Wells							
MW-33-90	91	487.57	11-Jan-05	10:58 AM	34.45	0.55	453.13
			27-Jan-05	8:47 AM	34.79	0.55	452.79
			07-Feb-05	12:10 PM	34.43	0.55	453.17
			07-Feb-05	1:05 PM	34.48	0.55	453.12
			22-Feb-05	1:09 PM	34.98	0.55	452.62
			22-Feb-05	1:11 PM	34.98	0.55	452.62
			09-Mar-05	12:05 PM	35.82	0.55	451.76
			22-Mar-05	12:25 PM	33.90	0.53	453.67
			22-Mar-05	1:26 PM	33.92	0.53	453.65
MW-34-55	56	460.88	04-Mar-04	1:01 PM	6.50	0.80	454.54
			11-Mar-04	10:30 AM	4.85	0.80	456.19
			15-Mar-04	11:17 AM	5.85	0.70	455.15
			17-Mar-04	12:50 PM	6.31	0.70	454.69
			24-Mar-04	12:25 PM	4.68	0.80	456.36
			31-Mar-04	1:35 PM	5.60	0.60	455.37
			07-Apr-04	1:15 PM	5.81	0.60	455.16
			15-Apr-04	12:00 PM	4.92	0.60	456.05
			22-Apr-04	9:25 AM	4.55	0.70	456.46
			29-Apr-04	7:35 AM	3.83	0.70	457.18
			06-May-04	10:30 AM	4.32	0.70	456.69
			13-May-04	9:17 AM	4.88	0.60	456.09
			19-May-04	1:25 PM	5.36	0.50	455.57
			27-May-04	9:13 AM	4.41	0.60	456.56
			02-Jun-04	8:45 AM	3.85	0.60	457.12
			08-Jun-04	10:39 AM	4.13	0.60	456.84
			17-Jun-04	10:29 AM	4.38	0.56	456.58
			23-Jun-04	8:28 AM	4.29	0.56	456.67
			30-Jun-04	8:28 AM	3.68	0.57	457.28
			07-Jul-04	8:17 AM	4.27	0.50	456.66
			14-Jul-04	10:40 AM	5.19	0.50	455.74
			21-Jul-04	10:36 AM	4.97	0.50	455.96
			27-Jul-04	11:18 AM	4.75	0.50	456.18
			04-Aug-04	11:00 AM	5.56	0.54	455.39
			11-Aug-04	1:20 PM	6.24	0.60	454.73
			19-Aug-04	12:05 PM	6.26	0.49	454.67
			22-Sep-04	1:35 PM	6.62	0.53	454.32
			20-Oct-04	11:32 AM	7.07	0.53	453.87
			16-Nov-04	11:35 AM	6.75	0.53	454.30
			15-Dec-04	10:00 AM	7.32	0.53	453.62
			12-Jan-05	9:13 AM	8.38	0.58	452.58
			09-Feb-05	10:07 AM	8.00	0.58	452.97
			09-Feb-05	9:11 AM	7.98	0.58	452.99
			10-Mar-05	11:52 AM	9.23	0.58	451.73

Table 6
Manual Water Level Measurements and Elevations
March 2004 through March 2005
PG&E Topock Groundwater Monitoring Program

Location	Well Depth (feet BMP)	Measuring Point Elevation (feet AMSL)*	Monitoring Date & Time		Water Level Measurement (feet BMP)	Salinity (percent)	Groundwater/Water Elevation Adjusted for Salinity (feet AMSL)
Monitoring Wells							
MW-34-80	84	460.99	05-Mar-04	9:05 AM	6.10	1.70	455.62
			11-Mar-04	10:32 AM	5.00	1.70	456.73
			15-Mar-04	11:19 AM	5.98	0.90	455.30
			17-Mar-04	1:45 PM	6.52	0.90	454.76
			25-Mar-04	8:50 AM	5.16	0.90	456.13
			01-Apr-04	9:20 AM	5.16	0.80	456.07
			08-Apr-04	7:30 AM	5.40	0.80	455.83
			16-Apr-04	9:02 AM	4.42	0.80	456.81
			22-Apr-04	11:40 AM	5.16	0.90	456.13
			29-Apr-04	9:20 AM	4.29	0.90	457.00
			06-May-04	11:55 AM	4.56	0.90	456.73
			13-May-04	11:03 AM	5.47	0.80	455.76
			20-May-04	12:39 PM	5.52	0.90	455.77
			27-May-04	10:53 AM	4.99	0.90	456.30
			02-Jun-04	11:37 AM	4.73	0.90	456.56
			08-Jun-04	12:40 PM	4.85	0.80	456.38
			17-Jun-04	8:10 AM	4.28	0.80	456.95
			23-Jun-04	10:00 AM	4.80	0.84	456.45
			30-Jun-04	9:57 AM	4.15	0.87	457.12
			07-Jul-04	9:40 AM	4.75	0.80	456.48
			15-Jul-04	8:45 AM	5.86	1.20	455.59
			21-Jul-04	11:41 AM	5.37	1.10	456.03
			27-Jul-04	12:25 PM	5.19	0.80	456.04
			05-Aug-04	10:29 AM	5.92	0.96	455.40
			12-Aug-04	10:33 AM	5.86	0.90	455.42
			20-Aug-04	9:28 AM	5.83	0.83	455.42
			26-Aug-04	10:32 AM	6.60	0.89	454.68
			08-Sep-04	11:55 AM	6.11	0.89	455.17
			23-Sep-04	8:40 AM	6.31	0.89	454.97
			06-Oct-04	10:45 AM	6.90	0.89	454.38
			20-Oct-04	2:12 PM	7.35	0.89	453.92
			02-Nov-04	10:44 AM	8.04	0.89	453.23
			17-Nov-04	9:20 AM	6.68	0.89	454.60
			02-Dec-04	8:25 AM	6.68	0.89	454.60
			13-Dec-04	1:00 PM	8.18	0.89	453.10
			29-Dec-04	10:45 AM	8.19	0.89	453.09
			12-Jan-05	10:32 AM	8.68	0.87	452.59
			27-Jan-05	11:00 AM	8.93	0.87	452.34
			08-Feb-05	11:45 AM	8.33	0.87	452.93
			08-Feb-05	2:08 PM	8.40	0.87	452.86
			22-Feb-05	3:38 PM	8.92	0.87	452.36
			22-Feb-05	2:33 PM	8.90	0.87	452.38
			01-Mar-05	10:42 AM	8.71	0.87	452.57

Table 6
Manual Water Level Measurements and Elevations
March 2004 through March 2005
PG&E Topock Groundwater Monitoring Program

Location	Well Depth (feet BMP)	Measuring Point Elevation (feet AMSL)*	Monitoring Date & Time		Water Level Measurement (feet BMP)	Salinity (percent)	Groundwater/Water Elevation Adjusted for Salinity (feet AMSL)
Monitoring Wells							
MW-34-80	84	460.99	01-Mar-05	9:30 AM	8.62	0.87	452.66
			08-Mar-05	1:22 PM	9.85	0.87	451.42
			22-Mar-05	12:08 PM	7.55	0.87	453.72
			22-Mar-05	11:00 AM	7.45	0.87	453.82
			29-Mar-05	10:18 AM	7.14	0.87	454.13
			29-Mar-05	9:15 AM	7.08	0.87	454.19
MW-34-100	117	460.90	01-Mar-05	10:52 AM	8.70	1.17	452.85
			01-Mar-05	11:39 AM	8.72	1.17	452.83
			08-Mar-05	12:15 PM	9.56	1.17	451.97
			23-Mar-05	11:58 AM	7.37	1.17	454.15
			23-Mar-05	11:16 AM	7.31	1.17	454.21
			29-Mar-05	11:51 AM	7.14	1.17	454.41
			29-Mar-05	10:37 AM	7.05	1.17	454.50
MW-35-60	60	484.19	15-Apr-04	9:25 AM	27.50	0.30	456.64
			10-Jun-04	2:50 PM	27.82	0.35	456.34
			22-Sep-04	2:45 PM	29.62	0.35	454.53
			13-Dec-04	2:01 PM	30.68	0.35	453.48
			15-Mar-05	12:04 PM	32.00	0.35	452.16
MW-35-135	159	483.57	15-Apr-04	10:23 AM	27.58	0.70	456.14
			10-Jun-04	11:17 AM	27.61	0.72	456.13
			23-Sep-04	10:36 AM	29.05	0.71	454.68
			13-Dec-04	12:03 PM	30.19	0.71	453.60
			15-Mar-05	12:20 PM	31.38	0.71	452.36
MW-36-20	23	469.32	18-May-04	11:55 AM	13.22	0.70	456.11
			15-Jun-04	1:55 PM	13.23	0.63	456.10
			21-Sep-04	11:48 AM	14.01	0.66	455.32
			19-Oct-04	2:28 PM	16.90	0.66	452.43
			17-Nov-04	8:54 AM	15.15	0.66	454.18
			14-Dec-04	12:44 PM	15.97	0.66	453.36
			11-Jan-05	2:15 PM	16.66	1.11	452.69
			07-Feb-05	11:44 AM	16.49	1.11	452.86
			08-Mar-05	9:11 AM	18.01	1.11	451.33
MW-36-40	43	469.64	18-May-04	12:35 PM	13.85	0.50	455.79
			16-Jun-04	10:26 AM	13.43	0.49	456.21
			21-Sep-04	1:32 PM	15.45	0.49	454.19
			19-Oct-04	11:47 AM	16.15	0.49	453.49
			17-Nov-04	9:40 AM	15.43	0.49	454.22
			15-Dec-04	9:20 AM	16.11	0.49	453.54
			12-Jan-05	10:36 AM	17.15	0.74	452.54
			07-Feb-05	1:22 PM	16.90	0.74	452.80
			08-Mar-05	11:03 AM	18.01	0.74	451.68
MW-36-50	53	469.65	19-May-04	2:25 PM	14.21	0.56	455.46

Table 6
Manual Water Level Measurements and Elevations
March 2004 through March 2005
PG&E Topock Groundwater Monitoring Program

Location	Well Depth (feet BMP)	Measuring Point Elevation (feet AMSL)*	Monitoring Date & Time		Water Level Measurement (feet BMP)	Salinity (percent)	Groundwater/Water Elevation Adjusted for Salinity (feet AMSL)
Monitoring Wells							
MW-36-50	53	469.65	17-Jun-04	10:06 AM	13.17	0.50	456.49
			21-Sep-04	10:56 AM	15.50	0.50	454.16
			18-Oct-04	9:54 AM	15.98	0.50	453.68
			17-Nov-04	10:40 AM	15.48	0.50	454.18
			15-Dec-04	8:41 AM	16.10	0.50	453.56
			12-Jan-05	11:15 AM	17.15	0.68	452.56
			07-Feb-05	2:05 PM	16.92	0.68	452.79
			08-Mar-05	10:02 AM	18.00	0.68	451.71
MW-36-70	73	469.31	19-May-04	11:22 AM	13.20	0.83	456.26
			17-Jun-04	11:40 AM	12.99	0.70	456.42
			22-Sep-04	10:02 AM	14.75	0.70	454.65
			20-Oct-04	9:04 AM	15.28	0.70	454.12
			17-Nov-04	11:49 AM	15.21	0.70	454.20
			14-Dec-04	1:58 PM	16.04	0.70	453.37
			11-Jan-05	2:15 PM	16.54	0.63	452.85
			07-Feb-05	10:22 AM	16.38	0.63	453.01
			07-Feb-05	11:34 AM	16.48	0.63	452.91
			08-Mar-05	12:02 PM	17.70	0.63	451.69
MW-36-90	93	469.68	18-May-04	1:28 PM	13.98	0.90	455.93
			15-Jun-04	12:24 PM	13.30	0.92	456.62
			23-Sep-04	1:30 PM	15.63	0.92	454.29
			19-Oct-04	12:46 PM	16.53	0.92	453.38
			17-Nov-04	12:33 PM	16.04	0.92	453.90
			15-Dec-04	9:52 AM	16.24	0.92	453.69
			12-Jan-05	9:04 AM	17.49	1.27	452.64
			07-Feb-05	12:25 PM	17.23	1.27	452.89
			09-Mar-05	9:15 AM	18.65	1.27	451.47
MW-36-100	110	469.69	21-May-04	8:43 AM	13.27	0.90	456.72
			15-Jun-04	10:25 AM	13.35	0.97	456.69
			26-Aug-04	1:23 PM	15.51	0.93	454.50
			09-Sep-04	11:26 AM	14.68	0.93	455.33
			23-Sep-04	1:30 PM	16.88	0.93	453.12
			06-Oct-04	1:30 PM	16.21	0.93	453.79
			21-Oct-04	11:07 AM	16.17	0.93	453.83
			02-Nov-04	1:30 PM	17.05	0.93	452.95
			17-Nov-04	12:55 PM	16.13	0.93	453.88
			02-Dec-04	12:06 PM	15.78	0.93	454.23
			14-Dec-04	10:55 AM	16.66	0.93	453.35
			29-Dec-04	1:30 PM	17.10	0.93	452.91
			12-Jan-05	12:48 PM	17.52	0.89	452.46
			27-Jan-05	12:50 PM	17.85	0.89	452.13
			09-Feb-05	10:35 AM	17.35	0.89	452.64
			09-Feb-05	11:07 AM	17.39	0.89	452.60

Table 6
Manual Water Level Measurements and Elevations
March 2004 through March 2005
PG&E Topock Groundwater Monitoring Program

Location	Well Depth (feet BMP)	Measuring Point Elevation (feet AMSL)*	Monitoring Date & Time		Water Level Measurement (feet BMP)	Salinity (percent)	Groundwater/Water Elevation Adjusted for Salinity (feet AMSL)
Monitoring Wells							
MW-36-100	110	469.69	22-Feb-05	12:26 PM	17.95	0.89	452.04
			22-Feb-05	11:54 AM	17.95	0.89	452.04
			09-Mar-05	1:28 PM	18.88	0.89	451.10
			22-Mar-05	2:41 PM	16.69	0.97	453.35
			22-Mar-05	3:27 PM	16.65	0.97	453.39
MW-37D	227	486.19	19-May-04	10:20 AM	30.18	0.70	456.09
			11-Jun-04	10:32 AM	30.37	0.80	456.04
			24-Sep-04	9:42 AM	31.41	0.75	454.93
			14-Dec-04	12:07 PM	32.39	0.75	453.96
			11-Mar-05	10:48 AM	33.28	0.75	453.07
MW-37S	87	485.97	19-May-04	9:15 AM	30.23	0.20	455.58
			10-Jun-04	1:45 PM	30.00	0.20	455.81
			23-Sep-04	8:54 AM	31.30	0.20	454.51
			13-Dec-04	1:00 PM	32.42	0.20	453.40
			11-Mar-05	10:15 AM	34.29	0.20	451.53
MW-38D	191	525.31	05-May-04	9:10 AM	67.55	1.40	458.40
			10-Jun-04	1:25 PM	69.80	1.33	456.08
			23-Sep-04	12:44 PM	70.53	1.36	455.37
			14-Dec-04	9:18 AM	71.68	1.36	454.24
			11-Mar-05	9:18 AM	72.34	1.36	453.58
MW-38S	98	525.51	14-May-04	10:41 AM	90.20	0.20	435.29
			11-Jun-04	8:57 AM	69.62	0.23	455.81
			17-Jun-04	12:10 PM	69.55	0.24	455.89
			24-Sep-04	8:50 AM	70.38	0.22	455.05
			14-Dec-04	10:11 AM	71.44	0.22	454.00
			11-Mar-05	8:40 AM	72.10	0.22	453.34
MW-39-40	42	468.02	20-May-04	8:45 AM	11.75	0.36	456.24
			18-Jun-04	9:13 AM	11.73	0.30	456.25
			20-Oct-04	2:20 PM	14.45	0.30	453.53
			17-Nov-04	1:57 PM	14.11	0.30	453.87
			15-Dec-04	1:06 PM	14.80	0.30	453.18
			12-Jan-05	1:48 PM	15.51	0.50	452.51
			08-Feb-05	12:38 PM	15.36	0.50	452.67
			09-Mar-05	11:18 AM	16.77	0.50	451.25
MW-39-50	50	467.93	20-May-04	11:37 AM	12.20	0.45	455.71
			18-Jun-04	10:04 AM	11.75	0.50	456.18
			20-Oct-04	12:56 PM	14.46	0.50	453.47
			18-Nov-04	8:59 AM	13.70	0.50	454.23
			15-Dec-04	12:17 PM	14.72	0.50	453.21
			14-Jan-05	9:51 AM	15.79	0.80	452.22
			08-Feb-05	10:49 AM	15.27	0.80	452.74
			09-Mar-05	10:59 AM	16.75	0.80	451.26

Table 6
Manual Water Level Measurements and Elevations
March 2004 through March 2005
PG&E Topock Groundwater Monitoring Program

Location	Well Depth (feet BMP)	Measuring Point Elevation (feet AMSL)*	Monitoring Date & Time		Water Level Measurement (feet BMP)	Salinity (percent)	Groundwater/Water Elevation Adjusted for Salinity (feet AMSL)
Monitoring Wells							
MW-39-60	66	468.00	20-May-04	12:15 PM	12.23	0.42	455.74
			18-Jun-04	10:45 AM	11.93	0.40	456.03
			20-Oct-04	10:15 AM	14.40	0.40	453.56
			18-Nov-04	10:09 AM	14.25	0.40	453.72
			15-Dec-04	10:41 AM	14.41	0.40	453.56
			14-Jan-05	1:20 PM	15.96	0.67	452.11
			08-Feb-05	8:48 AM	15.42	0.67	452.66
			09-Mar-05	12:35 PM	16.92	0.67	451.15
MW-39-70	72	468.02	20-May-04	9:43 AM	11.95	0.55	456.09
			18-Jun-04	8:05 AM	11.75	0.40	456.23
			21-Oct-04	9:42 AM	14.40	0.40	453.58
			18-Nov-04	11:13 AM	14.25	0.40	453.74
			15-Dec-04	1:52 PM	15.13	0.40	452.86
			12-Jan-05	12:54 PM	15.82	0.63	452.26
			08-Feb-05	11:45 AM	15.65	0.63	452.44
			09-Mar-05	1:09 PM	17.04	0.63	451.04
MW-39-80	83	467.92	20-May-04	10:36 AM	11.89	0.74	456.15
			17-Jun-04	1:28 PM	11.90	0.60	456.07
			20-Oct-04	11:20 AM	14.63	0.60	453.34
			18-Nov-04	12:25 PM	14.44	0.60	453.54
			15-Dec-04	11:34 AM	14.42	0.60	453.56
			14-Jan-05	8:55 AM	16.00	0.97	452.15
			08-Feb-05	9:44 AM	15.55	0.97	452.62
			09-Mar-05	3:07 PM	17.01	0.97	451.14
MW-39-100	118	468.01	21-May-04	10:04 AM	11.96	0.90	456.34
			15-Jun-04	11:55 AM	11.97	1.00	456.41
			16-Jun-04	11:41 AM	11.97	1.00	456.41
			23-Sep-04	2:35 PM	14.07	0.95	454.26
			21-Oct-04	12:03 PM	14.53	0.95	453.80
			17-Nov-04	2:25 PM	14.58	0.95	453.77
			15-Dec-04	2:30 PM	14.30	0.95	454.05
			12-Jan-05	11:55 AM	15.88	0.89	452.43
			27-Jan-05	10:00 AM	16.04	0.89	452.26
			09-Feb-05	12:36 PM	15.80	0.89	452.52
			09-Feb-05	1:13 PM	15.77	0.89	452.55
			10-Mar-05	1:48 PM	16.80	0.89	451.50
MW-40D	266	566.08	10-May-04	2:20 PM	109.98	0.80	456.17
			14-Jun-04	12:35 PM	110.00	1.00	456.37
			22-Sep-04	9:45 AM	110.98	0.89	455.27
			16-Dec-04	9:53 AM	112.17	0.89	454.12
			10-Mar-05	10:54 AM	112.74	0.89	453.56
MW-40S	134	566.04	11-May-04	9:00 AM	110.00	0.10	455.95

Table 6
Manual Water Level Measurements and Elevations
March 2004 through March 2005
PG&E Topock Groundwater Monitoring Program

Location	Well Depth (feet BMP)	Measuring Point Elevation (feet AMSL)*	Monitoring Date & Time		Water Level Measurement (feet BMP)	Salinity (percent)	Groundwater/Water Elevation Adjusted for Salinity (feet AMSL)
Monitoring Wells							
MW-40S	134	566.04	14-Jun-04	8:15 AM	109.60	0.10	456.34
			22-Sep-04	9:46 AM	110.55	0.10	455.40
			16-Dec-04	9:09 AM	111.82	0.10	454.14
			10-Mar-05	9:46 AM	112.30	0.10	453.66
MW-41D	313	479.42	18-Nov-04	8:45 AM	24.95	1.43	456.27
			15-Dec-04	11:16 AM	25.32	1.43	455.83
			11-Mar-05	8:55 AM	26.25	1.43	454.88
MW-41M	192	479.83	18-Nov-04	10:05 AM	24.80	1.12	455.82
			15-Dec-04	12:28 PM	25.21	1.12	455.34
			11-Mar-05	10:08 AM	26.14	1.12	454.37
MW-41S	62	480.07	18-Nov-04	11:00 AM	25.42	0.49	454.65
			16-Dec-04	11:26 AM	25.92	0.49	454.14
			10-Mar-05	2:51 PM	26.87	0.49	453.19
PGE-6	181	563.32	15-Mar-04	12:13 PM	108.14	0.30	455.05
PGE-7	332	563.89	15-Mar-04	12:16 PM	108.80	1.00	455.82
PGE-8	564	596.01	15-Mar-04	10:15 AM	141.07	1.30	456.96
Park Moabi	252	518.55	16-Mar-04	10:00 AM	61.34	0.08	456.62
Surface Water Stations							
A-Dock	---	460.22	15-Mar-04	10:47 AM	4.95	0.00	455.27
			11-Jun-04	10:12 AM	6.00	0.00	454.22
I-3	---	460.30	04-Mar-04	9:55 AM	5.60	0.00	454.70
			13-Mar-04	11:45 AM	4.59	0.00	455.71
			15-Mar-04	12:10 PM	5.62	0.00	454.68
			15-Mar-04	10:30 AM	5.62	0.00	454.68
			31-Mar-04	2:15 PM	5.47	0.00	454.83
			01-Apr-04	10:10 AM	4.91	0.00	455.39
			07-Apr-04	11:30 AM	4.61	0.00	455.69
			08-Apr-04	10:20 AM	4.89	0.00	455.41
			28-Apr-04	12:52 PM	4.80	0.00	455.50
			29-Apr-04	9:44 AM	3.73	0.00	456.57
			13-May-04	2:32 PM	5.60	0.00	454.70
			10-Jun-04	12:56 PM	5.07	0.00	455.23
			15-Jul-04	11:45 AM	5.07	0.00	455.23
			17-Sep-04	12:18 PM	6.05	0.00	454.25
			16-Dec-04	12:53 PM	7.16	0.00	453.14
			01-Mar-05	12:18 PM	7.80	0.00	452.50
RRB	---	476.63	04-Mar-04	9:45 AM	21.61	0.00	455.02
			15-Mar-04	10:40 AM	21.61	0.00	455.02
			15-Mar-04	1:20 PM	21.61	0.00	455.02
			31-Mar-04	2:05 PM	21.40	0.00	455.23
			01-Apr-04	10:30 AM	20.96	0.00	455.67

Table 6
Manual Water Level Measurements and Elevations
March 2004 through March 2005
PG&E Topock Groundwater Monitoring Program

Location	Well Depth (feet BMP)	Measuring Point Elevation (feet AMSL)*	Monitoring Date & Time		Water Level Measurement (feet BMP)	Salinity (percent)	Groundwater/Water Elevation Adjusted for Salinity (feet AMSL)
Surface Water Stations							
RRB	---	476.63	07-Apr-04	11:40 AM	20.76	0.00	455.87
			08-Apr-04	10:10 AM	20.87	0.00	455.76
			13-Apr-04	1:45 PM	20.91	0.00	455.72
			28-Apr-04	12:42 PM	20.72	0.00	455.91
			29-Apr-04	9:54 AM	19.66	0.00	456.97
			13-May-04	11:45 AM	21.43	0.00	455.20
			10-Jun-04	12:10 PM	20.83	0.00	455.80
			15-Jul-04	12:12 PM	21.40	0.00	455.23
			17-Sep-04	10:30 AM	21.85	0.00	454.78
			16-Dec-04	11:40 AM	23.35	0.00	453.28
			01-Mar-05	2:38 PM	23.09	0.00	453.54

NOTES:
1. BGS = below ground surface
2. AMSL = above mean sea level
3. BMP = below well measure point
4. Well depths rounded off to whole foot.
5. (---) = data not collected or available.

* Measuring Point Elevations were re-surveyed in Febuary 2004.
\+ Measured during active pumping.

Table 7
Field Water Quality Measurements
March 2004 through March 2005
PG&E Topock Groundwater Monitoring Program

Location	Sampling Date	Electrical Conductivity (uS/cm)	Temperature (°C)	pH	ORP (mV)	Dissolved Oxygen (mg/L)
Monitoring Wells						
MW-9	16-Mar-04	3,570	28.69	7.44	109	4.69
	09-Jun-04	3,250	29.10	7.51	124	---
	21-Sep-04	2,900	29.08	7.23	73	7.28
	17-Dec-04	---	27.80	7.27	124	7.19
	11-Jan-05	3,180	29.00	7.14	169	8.71
	08-Mar-05	3,490	29.51	7.44	164	8.65
MW-10	16-Mar-04	4,090	28.56	7.41	101	5.63
	10-Jun-04	3,860	28.93	7.28	179	---
	21-Sep-04	3,290	28.98	7.16	53	4.68
	17-Dec-04	---	27.50	7.34	113	2.64
	11-Jan-05	3,190	28.60	7.37	148	1.77
	08-Mar-05	3,850	29.10	7.35	124	2.92
MW-11	16-Mar-04	2,830	29.08	7.42	111	5.90
	10-Jun-04	2,510	29.22	7.17	170	7.04
	21-Sep-04	2,300	29.38	7.08	61	7.87
	17-Dec-04	---	27.80	7.29	111	5.70
	11-Jan-05	2,800	27.10	7.39	143	6.69
	08-Mar-05	2,670	29.36	7.31	133	7.02
MW-12	16-Mar-04	---	28.83	8.56	141	6.41
	09-Jun-04	4,710	28.34	8.53	67	---
	20-Sep-04	4,480	28.30	8.08	26	6.15
	10-Mar-05	---	28.43	8.90	34	7.04
MW-13	17-Mar-04	---	29.32	7.78	84	6.43
	09-Jun-04	2,270	28.40	7.54	10	---
	24-Sep-04	1,950	28.43	7.83	107	6.55
	16-Dec-04	1,750	28.16	7.64	152	7.57
	11-Mar-05	1,950	29.17	7.47	69	5.57
MW-14	16-Mar-04	1,770	28.61	7.69	10	7.04
	08-Jun-04	2,930	29.59	7.77	73	---
	20-Sep-04	1,590	28.90	7.45	47	6.50
	16-Dec-04	1,350	26.48	7.76	156	8.20
	09-Mar-05	1,640	28.90	7.68	160	6.52
MW-15	16-Mar-04	2,200	29.37	7.53	-71	7.75
	07-Jun-04	1,660	29.90	8.72	-16	---
	22-Sep-04	---	29.28	---	54	---
	17-Dec-04	---	28.80	7.56	-30	6.81
	09-Mar-05	1,470	29.57	7.64	94	8.33
MW-16	16-Mar-04	1,360	29.43	7.81	-7	8.05
	09-Jun-04	1,290	29.41	8.01	21	---
	16-Dec-04	1,690	28.80	7.89	-6	5.54
MW-17	16-Mar-04	2,030	29.35	7.60	15	5.31
	07-Jun-04	1,870	32.25	8.86	50	---

Table 7
Field Water Quality Measurements
March 2004 through March 2005
PG&E Topock Groundwater Monitoring Program

Location	Sampling Date	Electrical Conductivity (uS/cm)	Temperature (°C)	pH	ORP (mV)	Dissolved Oxygen (mg/L)
Monitoring Wells						
MW-17	16-Dec-04	1,540	30.00	7.82	187	---
MW-18	16-Mar-04	1,450	28.58	7.65	55	8.51
	09-Jun-04	1,660	28.53	7.54	101	---
	24-Sep-04	1,280	28.39	7.47	132	8.06
	16-Dec-04	1,120	26.01	7.76	183	8.66
	09-Mar-05	1,290	28.60	7.58	150	8.30
MW-19	16-Mar-04	---	29.00	7.82	92	7.18
	08-Jun-04	4,390	29.18	7.74	68	---
	20-Sep-04	2,380	28.67	7.31	37	5.49
	17-Dec-04	---	28.40	7.35	13	6.33
	07-Mar-05	2,200	28.43	7.49	100	6.67
MW-20-70	03-Mar-04	---	28.71	7.38	147	4.30
	15-Mar-04	---	27.97	7.60	198	5.44
	11-May-04	3,560	30.42	7.04	---	7.95
	11-Jun-04	4,360	30.10	7.71	35	6.58
	24-Sep-04	3,220	29.32	8.00	89	8.79
	16-Dec-04	3,440	22.61	8.00	150	---
	10-Mar-05	---	29.40	7.46	151	8.77
MW-20-100	03-Mar-04	---	28.73	7.54	138	3.20
	15-Mar-04	---	29.36	7.60	155	3.58
	11-May-04	5,460	29.87	7.49	---	6.44
	11-Jun-04	6,330	30.20	7.94	8	4.20
	24-Sep-04	4,410	31.06	7.90	89	1.13
	16-Dec-04	4,770	26.57	8.29	126	---
	10-Mar-05	7,100	29.70	7.64	110	0.40
MW-20-130	03-Mar-04	---	27.85	7.43	153	2.80
	15-Mar-04	---	28.35	7.96	177	4.31
	11-May-04	12,000	29.86	6.90	---	8.35
	11-Jun-04	13,800	30.10	8.08	8	4.66
	24-Sep-04	11,400	29.61	8.16	72	1.57
	27-Jan-05	---	27.80	7.66	38	1.81
	09-Mar-05	12,800	29.00	6.63	126	0.02
MW-21	16-Mar-04	---	29.11	6.78	-157	2.70
	14-Apr-04	3,140	28.17	7.17	-110	---
	11-May-04	11,100	28.30	7.19	-125	---
	08-Jun-04	11,300	29.09	7.89	-69	---
	14-Jul-04	16,700	28.00	7.18	---	5.62
	12-Aug-04	13,500	39.13	7.36	19	7.86
	21-Sep-04	10,900	28.43	6.95	-128	7.29
	17-Dec-04	---	25.40	7.19	-97	4.71
	08-Mar-05	11,300	28.01	7.04	-86	6.00
MW-22	19-Mar-04	33,100	22.46	6.96	-162	---
	07-Jun-04	24,500	25.40	6.95	-67	2.60

Table 7
Field Water Quality Measurements
March 2004 through March 2005
PG&E Topock Groundwater Monitoring Program

Location	Sampling Date	Electrical Conductivity (uS/cm)	Temperature (°C)	pH	ORP (mV)	Dissolved Oxygen (mg/L)
Monitoring Wells						
MW-22	23-Sep-04	33,500	29.30	7.59	-111	0.34
	16-Dec-04	32,600	23.97	7.33	-113	---
	10-Mar-05	46,300	22.00	7.13	-150	4.74
MW-23	16-Mar-04	---	29.51	6.79	-196	3.86
	08-Jun-04	17,300	28.46	7.66	-66	4.86
	21-Sep-04	16,800	28.37	6.71	-152	5.26
	16-Dec-04	---	26.90	7.01	-72	2.24
	08-Mar-05	19,100	27.98	7.01	-48	3.64
MW-24A	17-Mar-04	---	29.26	7.96	59	6.53
	08-Jun-04	3,450	29.19	7.80	27	---
	20-Sep-04	3,530	29.07	7.39	63	4.24
	17-Dec-04	---	28.00	7.51	118	2.35
	11-Jan-05	4,700	28.80	7.62	111	1.43
	07-Mar-05	3,460	28.76	7.51	49	3.09
MW-24B	17-Mar-04	---	30.37	8.35	-46	2.03
	08-Jun-04	13,100	30.20	7.92	66	3.02
	21-Sep-04	10,800	29.69	7.67	42	4.30
	17-Dec-04	---	27.10	7.77	104	1.01
	11-Jan-05	14,000	29.40	7.87	105	1.02
	07-Mar-05	14,300	29.65	7.87	-2	1.70
MW-24BR	17-Mar-04	---	32.41	7.85	-380	---
	08-Jun-04	14,400	33.13	8.95	-312	2.03
	21-Sep-04	13,500	32.22	7.65	-373	1.82
	16-Dec-04	---	27.90	7.82	-343	0.19
	08-Mar-05	15,200	30.04	7.72	-351	1.31
MW-25	03-Mar-04	---	28.39	7.44	157	4.40
	17-Mar-04	---	29.75	7.77	99	7.37
	14-May-04	1,980	30.10	7.56	53	7.40
	09-Jun-04	1,950	29.02	7.25	125	7.27
	22-Sep-04	1,640	30.45	7.41	75	7.01
	09-Mar-05	1,570	29.54	7.42	181	8.63
MW-26	03-Mar-04	---	29.63	7.36	158	4.30
	16-Mar-04	---	30.43	7.90	164	9.14
	14-May-04	4,130	30.30	7.52	56	---
	08-Jun-04	3,540	30.38	7.51	91	8.01
	22-Sep-04	3,130	30.10	7.27	92	8.43
	16-Dec-04	4,000	29.60	7.40	55	9.52
	08-Mar-05	3,450	29.77	7.47	123	10.03
MW-27-20	03-Mar-04	---	18.09	7.53	-211	1.30
	10-Mar-04	---	21.23	7.55	-157	2.41
	17-Mar-04	938	19.29	7.62	-234	2.57
	24-Mar-04	1,150	21.10	7.64	-219	2.97
	31-Mar-04	955	22.40	7.46	-198	3.85

Table 7
Field Water Quality Measurements
March 2004 through March 2005
PG&E Topock Groundwater Monitoring Program

Location	Sampling Date	Electrical Conductivity (uS/cm)	Temperature (°C)	pH	ORP (mV)	Dissolved Oxygen (mg/L)
Monitoring Wells						
MW-27-20	07-Apr-04	835	19.95	7.48	-152	1.89
	13-Apr-04	1,140	21.36	7.61	-176	1.06
	21-Apr-04	706	20.70	7.64	-266	3.70
	28-Apr-04	848	21.40	7.55	-215	3.30
	05-May-04	940	21.80	7.63	-261	3.70
	12-May-04	940	21.40	7.71	---	3.90
	19-May-04	755	23.00	7.76	-220	5.10
	26-May-04	724	20.30	7.37	---	3.70
	02-Jun-04	849	22.00	7.29	-196	5.70
	08-Jun-04	680	20.50	7.36	-139	3.80
	17-Jun-04	1,090	21.52	7.72	-194	---
	23-Jun-04	1,120	21.92	7.74	-132	---
	30-Jun-04	791	21.83	7.05	-187	---
	07-Jul-04	1,100	22.00	7.23	-181	---
	13-Jul-04	1,050	23.90	7.40	-163	---
	21-Jul-04	1,110	22.50	7.69	-195	1.37
	27-Jul-04	730	23.10	7.50	-231	8.42
	04-Aug-04	1,040	23.01	7.22	-154	6.13
	11-Aug-04	860	23.51	7.35	-153	3.19
	19-Aug-04	690	22.66	7.24	-204	5.27
	21-Sep-04	970	23.19	8.08	-183	---
	19-Oct-04	1,230	22.77	7.62	-214	3.27
	15-Nov-04	1,220	20.82	8.18	-177	6.01
	02-Dec-04	1,030	20.04	8.25	-179	6.37
	15-Dec-04	1,320	19.01	8.07	-186	7.40
	10-Jan-05	3,140	17.40	7.33	-178	0.16
	09-Feb-05	3,500	16.60	7.61	-198	0.07
	08-Mar-05	2,180	17.60	7.57	-178	0.00
MW-27-60	01-Mar-05	13,400	22.20	7.36	-143	5.09
	08-Mar-05	18,000	21.30	7.22	-144	1.06
	23-Mar-05	12,700	21.98	7.35	-124	1.74
	29-Mar-05	16,800	22.90	7.29	-154	0.26
MW-27-85	01-Mar-05	18,600	22.50	7.61	-155	4.94
	08-Mar-05	22,000	22.70	7.47	-152	0.15
	23-Mar-05	16,100	22.48	7.50	-145	1.03
	29-Mar-05	19,700	23.50	7.21	-167	0.52
MW-28-25	04-Mar-04	---	24.94	7.61	92	2.90
	10-Mar-04	---	24.57	7.69	-115	2.44
	17-Mar-04	2,290	24.22	7.44	-169	3.56
	24-Mar-04	2,490	26.00	7.40	-163	3.55
	31-Mar-04	1,580	26.10	7.39	-134	3.84
	07-Apr-04	1,590	23.38	7.33	-130	3.11
	13-Apr-04	1,550	24.59	7.37	-140	4.78
	21-Apr-04	1,210	24.50	7.39	-222	3.50

Table 7
Field Water Quality Measurements
March 2004 through March 2005
PG&E Topock Groundwater Monitoring Program

Location	Sampling Date	Electrical Conductivity (uS/cm)	Temperature (°C)	pH	ORP (mV)	Dissolved Oxygen (mg/L)
Monitoring Wells						
MW-28-25	28-Apr-04	1,470	25.10	7.36	-200	2.20
	05-May-04	1,520	26.60	7.35	-210	2.50
	11-May-04	1,140	25.00	7.56	-175	4.20
	20-May-04	1,370	24.70	7.20	-149	3.40
	26-May-04	1,420	24.20	7.08	---	3.70
	02-Jun-04	1,550	27.00	7.29	-137	4.50
	07-Jun-04	1,420	25.60	7.36	-94	3.80
	16-Jun-04	1,370	25.50	7.53	-155	3.55
	23-Jun-04	1,450	26.61	8.25	-74	---
	30-Jun-04	1,500	25.32	6.93	-126	---
	07-Jul-04	1,330	26.50	7.09	-72	---
	13-Jul-04	1,430	27.50	7.43	-112	---
	21-Jul-04	1,300	27.20	7.23	-104	---
	27-Jul-04	---	26.60	7.29	-160	---
	04-Aug-04	2,350	28.75	7.36	-30	---
	11-Aug-04	1,610	27.70	7.29	-37	3.94
	19-Aug-04	1,210	25.14	7.06	-111	3.18
	20-Sep-04	1,330	25.90	7.74	---	---
	19-Oct-04	1,280	25.44	7.36	-70	---
	15-Nov-04	1,570	24.59	7.77	-33	4.97
	02-Dec-04	1,260	23.91	8.04	-170	5.63
	14-Dec-04	---	24.70	7.35	-43	---
	11-Jan-05	1,560	23.14	7.53	-115	7.15
	10-Mar-05	1,400	23.52	7.62	60	5.63
MW-28-90	29-Apr-04	11,400	23.60	8.20	-329	2.10
	10-Jun-04	11,100	23.20	8.08	-184	2.38
	26-Aug-04	9,400	23.51	7.66	-246	2.93
	09-Sep-04	9,600	24.17	7.70	-321	2.29
	20-Sep-04	10,100	23.90	8.35	-124	---
	06-Oct-04	9,900	23.12	7.74	-199	5.10
	19-Oct-04	9,760	23.34	7.80	-193	---
	02-Nov-04	10,200	22.50	7.39	-160	4.56
	15-Nov-04	11,000	22.97	8.30	-143	4.96
	02-Dec-04	9,120	21.25	8.46	-201	5.85
	13-Dec-04	9,000	22.46	7.80	-137	---
	29-Dec-04	15,900	21.70	7.70	-175	0.34
	11-Jan-05	14,200	22.01	7.95	-193	7.11
	27-Jan-05	12,100	22.60	7.87	-203	0.13
	08-Feb-05	9,430	21.70	7.79	-181	0.03
	22-Feb-05	9,300	22.22	8.23	-54	5.84
	07-Mar-05	12,300	23.30	7.83	-190	0.05
	22-Mar-05	12,200	23.00	7.81	-203	0.18
MW-29	18-Mar-04	---	25.66	7.70	-164	1.93
	13-Apr-04	4,250	24.48	7.25	-191	0.21

Table 7
Field Water Quality Measurements
March 2004 through March 2005
PG&E Topock Groundwater Monitoring Program

Location	Sampling Date	Electrical Conductivity (uS/cm)	Temperature (°C)	pH	ORP (mV)	Dissolved Oxygen (mg/L)
Monitoring Wells						
MW-29	11-May-04	3,030	25.20	7.49	-275	3.30
	09-Jun-04	2,730	25.00	7.29	-158	2.59
	13-Jul-04	3,830	25.30	7.35	-174	---
	04-Aug-04	3,770	25.23	7.41	-20	0.78
	11-Aug-04	4,700	25.56	7.06	-168	2.28
	20-Sep-04	2,980	25.70	7.68	-125	---
	19-Oct-04	3,820	25.62	7.17	-203	---
	15-Nov-04	5,510	25.10	7.40	-184	---
	02-Dec-04	6,420	24.76	7.84	-208	5.62
	14-Dec-04	---	---	---	---	---
	11-Jan-05	1,700	25.27	7.29	-147	6.45
	07-Feb-05	20,100	25.40	7.12	-150	0.46
	09-Mar-05	32,900	25.70	7.02	-127	1.72
MW-30-30	04-Mar-04	---	25.70	7.04	-118	0.80
	11-Mar-04	---	26.65	7.50	-121	0.50
	18-Mar-04	48,300	27.44	6.98	-160	1.45
	24-Mar-04	48,700	27.70	7.00	-172	2.80
	31-Mar-04	47,500	28.80	6.87	-151	3.97
	07-Apr-04	43,000	26.25	7.16	-122	1.26
	14-Apr-04	99,900	26.56	7.08	-155	0.18
	21-Apr-04	48,300	27.30	6.86	-167	2.60
	28-Apr-04	51,400	28.70	6.87	-154	2.20
	05-May-04	50,900	28.50	6.86	-190	2.30
	12-May-04	44,100	27.00	6.92	---	2.50
	20-May-04	44,200	26.90	7.03	-166	2.70
	26-May-04	58,300	27.50	6.80	---	2.60
	03-Jun-04	38,900	27.60	6.96	-185	2.60
	09-Jun-04	38,700	27.30	6.91	-99	3.31
	16-Jun-04	45,100	27.50	6.99	-183	3.57
	24-Jun-04	44,900	27.98	6.98	-74	---
	01-Jul-04	41,000	27.60	6.95	-207	---
	08-Jul-04	41,300	27.80	7.01	-129	2.56
	14-Jul-04	53,800	26.90	6.93	-135	3.54
	22-Jul-04	45,400	28.10	6.94	-141	1.15
	28-Jul-04	42,100	27.82	6.81	-185	3.84
	04-Aug-04	42,300	27.90	6.71	-98	1.21
	12-Aug-04	53,200	28.39	6.64	-97	3.17
	19-Aug-04	43,500	27.88	6.63	-156	1.87
	23-Sep-04	51,700	28.09	7.75	-132	0.15
	20-Oct-04	52,600	26.53	6.83	-126	3.22
	16-Nov-04	58,600	26.64	7.26	-121	3.25
	15-Dec-04	---	25.76	7.26	-116	4.38
	11-Jan-05	---	26.19	6.93	-118	4.62
	09-Feb-05	59,700	25.20	7.10	-121	0.23

Table 7
Field Water Quality Measurements
March 2004 through March 2005
PG&E Topock Groundwater Monitoring Program

Location	Sampling Date	Electrical Conductivity (uS/cm)	Temperature (°C)	pH	ORP (mV)	Dissolved Oxygen (mg/L)
Monitoring Wells						
MW-30-30	10-Mar-05	65,900	24.62	7.25	-84	4.11
MW-30-50	05-Mar-04	---	26.37	7.29	-75	1.50
	11-Mar-04	---	26.89	7.60	-42	1.36
	18-Mar-04	10,800	27.72	7.36	-66	0.36
	25-Mar-04	11,900	27.50	7.54	-45	3.30
	01-Apr-04	10,000	27.70	7.53	-15	2.12
	08-Apr-04	---	26.71	6.83	70	0.24
	15-Apr-04	10,600	27.40	7.23	26	2.30
	22-Apr-04	10,900	26.70	7.20	27	2.00
	29-Apr-04	11,600	26.90	7.28	26	1.90
	06-May-04	12,000	27.70	7.25	16	2.10
	14-May-04	10,600	26.90	7.34	47	2.40
	20-May-04	11,500	27.60	7.39	11	2.60
	27-May-04	11,200	28.30	7.35	---	2.60
	03-Jun-04	10,500	28.30	7.35	13	2.80
	09-Jun-04	10,400	27.10	7.37	-23	2.88
	16-Jun-04	12,000	27.20	7.38	79	3.65
	24-Jun-04	10,000	27.19	7.38	191	---
	01-Jul-04	11,500	27.40	7.38	-22	---
	08-Jul-04	10,700	27.60	7.31	45	1.45
	15-Jul-04	14,500	27.30	7.17	50	---
	22-Jul-04	13,000	27.40	7.36	16	0.47
	28-Jul-04	9,800	27.13	7.13	10	0.63
	05-Aug-04	11,400	22.43	6.78	51	0.85
	12-Aug-04	10,700	27.17	6.89	-103	2.28
	20-Aug-04	9,900	27.00	6.85	-83	1.74
	23-Sep-04	10,500	27.15	8.03	-63	0.00
	21-Oct-04	10,300	25.46	7.14	-63	0.04
	17-Nov-04	10,000	26.07	7.12	-87	5.17
	15-Dec-04	10,300	25.26	7.62	-115	5.84
	11-Jan-05	13,600	25.42	7.25	-215	6.36
	09-Feb-05	13,300	25.60	7.39	-155	0.00
	10-Mar-05	9,000	26.87	7.55	-230	4.66
MW-31-60	03-Mar-04	---	28.05	7.45	160	4.80
	16-Mar-04	---	29.84	7.88	149	6.98
	14-May-04	3,310	29.00	7.61	51	7.20
	08-Jun-04	3,790	29.14	7.66	80	8.46
	22-Sep-04	2,970	29.30	7.50	85	7.17
	16-Nov-04	2,890	27.87	7.48	85	7.23
	16-Dec-04	3,240	28.00	7.62	5	6.12
	09-Mar-05	2,860	28.99	7.64	192	6.87
MW-31-135	16-Apr-04	13,500	29.50	7.96	-150	2.10
	10-Jun-04	13,100	29.58	7.68	-30	0.60
	23-Sep-04	9,500	30.45	7.78	17	5.03

Table 7
Field Water Quality Measurements
March 2004 through March 2005
PG&E Topock Groundwater Monitoring Program

Location	Sampling Date	Electrical Conductivity (uS/cm)	Temperature (°C)	pH	ORP (mV)	Dissolved Oxygen (mg/L)
Monitoring Wells						
MW-31-135	14-Dec-04	13,700	28.59	7.70	-23	6.15
	10-Mar-05	12,500	30.00	7.86	42	1.49
MW-32-20	04-Mar-04	---	23.73	6.99	-151	1.70
	18-Mar-04	---	24.86	7.35	-148	1.38
	13-Apr-04	8,080	25.16	6.82	-139	0.31
	12-May-04	8,270	26.10	6.79	-183	3.50
	07-Jun-04	7,540	26.20	6.76	-121	3.20
	13-Jul-04	7,120	27.40	6.78	-143	2.70
	11-Aug-04	---	28.67	6.68	-182	2.60
	20-Sep-04	---	28.40	7.12	-129	---
	19-Oct-04	25,300	28.66	6.69	-147	2.13
	15-Nov-04	28,400	26.53	7.24	-147	4.51
	02-Dec-04	24,700	25.73	7.30	-145	4.92
	14-Dec-04	28,500	25.40	6.86	-161	2.10
	10-Jan-05	26,900	23.40	6.68	-157	0.13
	07-Feb-05	25,900	22.60	6.94	-155	0.02
	09-Mar-05	29,900	22.80	6.84	-161	0.03
MW-32-35	04-Mar-04	---	25.58	7.35	-193	1.90
	18-Mar-04	---	26.10	7.71	-165	1.34
	13-Apr-04	6,500	25.57	7.29	-167	0.17
	12-May-04	7,460	26.20	7.19	-218	3.00
	08-Jun-04	7,390	25.80	6.95	-130	3.10
	14-Jul-04	6,940	25.90	7.17	-162	---
	11-Aug-04	8,600	27.05	7.08	-140	3.17
	21-Sep-04	5,880	25.54	7.61	-157	---
	19-Oct-04	6,710	25.49	7.13	-190	---
	15-Nov-04	7,500	24.99	7.71	-170	---
	02-Dec-04	7,700	24.34	7.78	-159	5.62
	15-Dec-04	---	24.47	7.61	-169	6.04
	10-Jan-05	7,510	24.80	7.05	-176	0.13
	07-Feb-05	10,000	25.10	7.29	-175	0.52
	09-Mar-05	12,400	25.80	7.23	-183	0.07
MW-33-40	18-Mar-04	4,440	27.48	8.28	-181	1.36
	14-Apr-04	16,400	26.60	8.20	-71	3.36
	12-May-04	5,530	27.50	8.48	-243	3.00
	09-Jun-04	4,720	27.40	8.44	-108	5.17
	13-Jul-04	4,750	28.40	8.57	-77	---
	11-Aug-04	8,450	28.13	7.99	-71	2.32
	19-Aug-04	8,490	27.13	7.55	-131	2.44
	21-Sep-04	---	28.44	8.17	-127	0.33
	20-Oct-04	17,300	27.06	7.56	-129	0.47
	16-Nov-04	15,700	27.07	8.07	-69	4.73
	15-Dec-04	9,000	26.60	8.34	-110	6.54
	11-Jan-05	8,600	26.69	7.97	-174	6.23

Table 7
Field Water Quality Measurements
March 2004 through March 2005
PG&E Topock Groundwater Monitoring Program

Location	Sampling Date	Electrical Conductivity (uS/cm)	Temperature (°C)	pH	ORP (mV)	Dissolved Oxygen (mg/L)
Monitoring Wells						
MW-33-40	07-Feb-05	7,540	27.20	7.96	-162	0.65
	09-Mar-05	7,050	27.90	7.97	-125	3.28
MW-33-90	18-Mar-04	8,140	27.22	7.76	-107	0.25
	14-Apr-04	---	26.93	7.77	-264	0.32
	06-May-04	9,750	27.30	7.64	9	2.30
	13-May-04	9,060	28.20	7.73	-42	3.10
	20-May-04	9,610	27.60	7.86	-53	2.80
	26-May-04	8,980	27.80	7.77	-171	3.20
	03-Jun-04	9,480	28.50	7.68	-61	3.10
	16-Jun-04	9,750	29.10	7.76	-106	4.14
	24-Jun-04	8,680	27.96	7.79	---	---
	01-Jul-04	9,800	28.30	7.62	-92	3.76
	08-Jul-04	8,600	28.50	7.68	-47	0.80
	14-Jul-04	12,700	28.50	7.66	-78	0.55
	22-Jul-04	11,300	28.70	7.69	-69	0.70
	28-Jul-04	8,310	28.35	7.47	-160	0.68
	05-Aug-04	9,900	28.46	7.21	34	0.98
	12-Aug-04	9,500	28.46	7.38	---	2.26
	20-Aug-04	9,230	27.81	7.34	-130	1.55
	26-Aug-04	8,200	28.63	7.41	-55	2.62
	08-Sep-04	8,540	28.55	7.31	-162	2.02
	21-Sep-04	8,620	28.32	8.23	-124	0.25
	06-Oct-04	8,580	29.39	7.80	-190	1.14
	20-Oct-04	8,380	27.44	7.70	-132	0.32
	02-Nov-04	8,860	27.44	7.64	-185	3.18
	16-Nov-04	11,400	26.75	8.21	-93	3.91
	02-Dec-04	7,730	24.32	8.38	-199	5.46
	29-Dec-04	15,000	26.80	7.64	-115	0.54
	11-Jan-05	8,840	27.08	7.75	-113	---
	27-Jan-05	10,100	26.20	7.70	-138	0.71
	07-Feb-05	9,320	27.20	7.69	-75	0.54
	22-Feb-05	8,930	27.25	8.17	10	5.22
	09-Mar-05	---	28.30	7.59	-101	0.66
	22-Mar-05	14,600	28.10	7.73	-92	4.74
MW-34-55	04-Mar-04	---	23.21	7.38	-97	1.40
	11-Mar-04	---	24.00	7.70	-88	1.32
	17-Mar-04	12,200	23.27	7.28	-134	---
	24-Mar-04	14,500	23.70	7.36	-200	2.16
	31-Mar-04	11,000	24.30	7.25	-113	2.49
	07-Apr-04	11,100	23.30	7.32	-112	2.51
	15-Apr-04	10,400	24.00	7.18	-134	3.20
	22-Apr-04	12,300	23.10	7.19	-140	2.10
	29-Apr-04	11,100	23.10	7.26	-135	2.00
	06-May-04	11,100	23.50	7.22	-150	2.20

Table 7
Field Water Quality Measurements
March 2004 through March 2005
PG&E Topock Groundwater Monitoring Program

Location	Sampling Date	Electrical Conductivity (uS/cm)	Temperature (°C)	pH	ORP (mV)	Dissolved Oxygen (mg/L)
Monitoring Wells						
MW-34-55	13-May-04	10,000	23.50	7.26	-153	3.00
	19-May-04	9,500	23.90	7.77	-138	2.70
	27-May-04	10,400	23.40	7.42	---	2.30
	02-Jun-04	16,300	23.80	7.31	-141	2.40
	08-Jun-04	9,700	23.20	7.17	-63	2.90
	17-Jun-04	9,900	23.13	7.36	-90	---
	23-Jun-04	10,000	22.93	7.35	29	---
	30-Jun-04	10,200	23.05	7.36	-5	---
	07-Jul-04	9,280	23.50	7.04	-62	---
	14-Jul-04	9,390	23.30	7.30	-109	0.49
	21-Jul-04	9,670	24.60	7.36	-82	0.51
	27-Jul-04	9,110	23.40	7.54	-153	---
	04-Aug-04	9,600	23.25	7.24	-24	0.96
	11-Aug-04	10,600	23.53	7.19	-56	2.17
	19-Aug-04	8,920	23.05	6.98	-94	2.15
	22-Sep-04	9,410	22.94	7.68	-94	---
	20-Oct-04	9,330	22.73	7.32	-108	---
	16-Nov-04	9,600	22.40	7.80	-88	3.90
	15-Dec-04	9,000	22.21	7.70	-94	6.31
	12-Jan-05	12,100	21.86	7.24	-101	6.37
	09-Feb-05	12,600	22.00	7.50	-112	0.00
	10-Mar-05	9,000	23.12	7.66	-191	5.13
MW-34-80	05-Mar-04	---	22.90	7.74	73	1.40
	11-Mar-04	---	23.78	7.97	-63	1.01
	17-Mar-04	15,500	23.07	7.50	-112	---
	25-Mar-04	15,300	24.00	7.58	-135	2.50
	01-Apr-04	14,000	25.00	7.56	-77	2.35
	08-Apr-04	---	23.26	6.85	-31	---
	16-Apr-04	13,400	24.20	7.26	-83	2.20
	22-Apr-04	14,400	23.60	7.22	-81	2.10
	29-Apr-04	15,400	23.50	7.30	-101	2.00
	06-May-04	15,600	24.20	7.22	-97	2.00
	13-May-04	14,400	24.70	7.28	-107	3.20
	20-May-04	15,900	23.90	7.39	-92	2.50
	27-May-04	14,700	24.30	7.41	---	2.40
	02-Jun-04	15,000	24.40	7.27	-81	2.80
	08-Jun-04	13,700	23.80	7.19	-26	2.80
	17-Jun-04	13,900	23.75	7.27	-121	---
	23-Jun-04	14,500	23.95	7.32	-20	---
	30-Jun-04	14,900	23.47	7.29	18	---
	07-Jul-04	14,600	24.50	7.00	-126	---
	15-Jul-04	19,400	23.90	7.14	-74	---
	21-Jul-04	19,400	24.40	7.27	-77	---
	27-Jul-04	13,300	24.30	7.46	-170	---

Table 7
Field Water Quality Measurements
March 2004 through March 2005
PG&E Topock Groundwater Monitoring Program

Location	Sampling Date	Electrical Conductivity (uS/cm)	Temperature (°C)	pH	ORP (mV)	Dissolved Oxygen (mg/L)
Monitoring Wells						
MW-34-80	05-Aug-04	16,400	23.72	6.78	-32	0.76
	12-Aug-04	15,500	23.56	6.95	-216	1.96
	20-Aug-04	14,300	23.46	6.93	-171	1.48
	26-Aug-04	12,700	23.55	7.03	-154	2.63
	08-Sep-04	13,000	23.95	6.89	-194	2.34
	23-Sep-04	13,100	22.85	7.98	-82	---
	06-Oct-04	12,800	23.36	7.31	-194	---
	20-Oct-04	13,200	22.68	7.21	-175	---
	02-Nov-04	13,700	22.82	7.20	-219	3.37
	17-Nov-04	12,700	22.25	7.10	-209	5.99
	02-Dec-04	10,400	21.39	7.83	-238	5.72
	13-Dec-04	12,700	22.52	7.66	-174	6.07
	29-Dec-04	19,600	22.60	7.17	-99	0.19
	12-Jan-05	17,300	22.45	7.16	-181	6.21
	27-Jan-05	14,800	23.10	7.24	-134	0.11
	08-Feb-05	15,500	22.70	7.30	-162	0.00
	22-Feb-05	14,100	22.14	7.64	-95	5.77
	01-Mar-05	13,300	22.52	7.33	-127	5.14
	08-Mar-05	17,600	24.00	7.24	-84	0.04
	22-Mar-05	15,200	24.10	7.21	-83	0.16
	29-Mar-05	16,800	22.90	7.23	-214	0.00
MW-34-100	01-Mar-05	15,700	23.40	7.58	-86	5.04
	08-Mar-05	19,900	24.90	7.47	-60	0.41
	23-Mar-05	14,600	23.66	7.58	-98	0.76
	29-Mar-05	18,100	24.90	7.46	-96	0.46
MW-35-60	15-Apr-04	6,380	26.90	7.52	-53	2.80
	10-Jun-04	7,580	27.70	7.72	93	3.81
	22-Sep-04	7,240	28.07	7.31	-22	4.71
	13-Dec-04	7,010	27.10	7.46	-53	1.08
	15-Mar-05	6,510	26.63	7.89	-18	2.22
MW-35-135	15-Apr-04	12,300	28.20	7.75	-247	3.00
	10-Jun-04	12,500	27.79	7.48	14	2.02
	23-Sep-04	9,400	28.51	7.60	-50	5.19
	13-Dec-04	---	27.10	7.71	-75	0.12
	15-Mar-05	10,800	27.00	8.09	-108	2.11
MW-36-20	18-May-04	11,700	26.10	7.34	-265	3.50
	15-Jun-04	11,000	26.56	7.32	-182	---
	21-Sep-04	16,900	27.30	7.32	-179	4.93
	19-Oct-04	---	26.86	7.03	-128	5.45
	17-Nov-04	22,800	26.16	7.58	-152	4.18
	14-Dec-04	---	26.07	7.57	-151	5.97
	11-Jan-05	38,900	24.70	7.02	-112	0.88
	07-Feb-05	31,400	24.84	6.96	-62	6.16

Table 7
Field Water Quality Measurements
March 2004 through March 2005
PG&E Topock Groundwater Monitoring Program

Location	Sampling Date	Electrical Conductivity (uS/cm)	Temperature (°C)	pH	ORP (mV)	Dissolved Oxygen (mg/L)
Monitoring Wells						
MW-36-20	09-Mar-05	22,600	25.39	7.61	-88	7.59
MW-36-40	18-May-04	9,420	26.70	7.31	-271	3.20
	16-Jun-04	8,890	27.77	7.24	-192	---
	21-Sep-04	8,800	27.24	7.45	-185	5.06
	19-Oct-04	9,400	25.86	7.41	12	---
	17-Nov-04	14,400	24.92	7.75	-166	4.25
	14-Dec-04	---	23.70	7.36	-168	0.11
	12-Jan-05	8,500	25.30	7.35	-191	0.26
	07-Feb-05	11,300	25.19	7.21	-151	6.60
	08-Mar-05	9,000	25.53	7.82	-194	5.54
MW-36-50	19-May-04	8,606	26.50	6.30	-32	2.15
	17-Jun-04	9,500	26.80	7.24	-219	3.74
	21-Sep-04	7,370	27.02	7.39	-191	4.89
	18-Oct-04	9,140	26.07	7.28	13	---
	17-Nov-04	10,700	24.67	7.76	-147	4.47
	14-Dec-04	---	24.10	7.28	-151	0.31
	12-Jan-05	5,630	25.10	7.29	-163	0.22
	07-Feb-05	11,000	25.06	7.02	-131	5.61
	08-Mar-05	8,800	25.42	7.70	-168	5.53
MW-36-70	19-May-04	12,770	27.06	6.44	-88	0.63
	17-Jun-04	13,300	27.10	6.98	-201	3.90
	22-Sep-04	10,900	26.04	6.96	-151	3.95
	20-Oct-04	10,700	25.40	6.82	-135	6.33
	17-Nov-04	11,700	25.26	7.59	-126	4.28
	14-Dec-04	9,200	25.27	7.64	-131	6.52
	11-Jan-05	12,100	24.70	7.19	-130	0.30
	07-Feb-05	18,500	24.74	6.94	-60	7.19
	08-Mar-05	11,300	26.81	7.60	-115	5.17
MW-36-90	18-May-04	15,300	27.20	7.58	-53	2.50
	15-Jun-04	16,000	27.05	7.51	103	7.48
	23-Sep-04	15,100	27.17	7.65	67	---
	19-Oct-04	15,700	25.73	7.59	16	6.78
	17-Nov-04	---	25.21	7.95	-27	4.14
	14-Dec-04	---	23.50	7.43	-8	1.06
	12-Jan-05	11,900	24.10	7.35	-137	0.21
	07-Feb-05	19,300	24.99	7.14	51	5.37
	09-Mar-05	18,100	25.35	7.74	49	5.10
MW-36-100	21-May-04	15,900	26.20	8.17	-134	2.50
	15-Jun-04	16,500	26.39	7.88	-85	---
	26-Aug-04	14,400	26.84	7.53	-82	3.09
	09-Sep-04	14,800	26.81	7.54	-109	2.72
	23-Sep-04	15,000	26.23	8.64	-50	---
	06-Oct-04	15,200	26.53	7.84	-78	0.18

Table 7
Field Water Quality Measurements
March 2004 through March 2005
PG&E Topock Groundwater Monitoring Program

Location	Sampling Date	Electrical Conductivity (uS/cm)	Temperature (°C)	pH	ORP (mV)	Dissolved Oxygen (mg/L)
Monitoring Wells						
MW-36-100	21-Oct-04	15,500	25.21	7.72	-55	---
	02-Nov-04	16,300	24.67	7.65	-36	3.60
	17-Nov-04	15,400	25.08	7.55	-16	5.85
	02-Dec-04	14,000	24.86	8.22	-67	5.50
	29-Dec-04	---	25.10	7.48	-40	0.21
	12-Jan-05	22,300	24.78	7.46	-9	6.06
	27-Jan-05	19,300	25.40	7.52	-33	0.21
	09-Feb-05	20,900	24.20	7.66	-12	0.02
	22-Feb-05	18,700	24.79	7.92	55	5.16
	09-Mar-05	22,600	27.30	7.34	-20	0.26
	22-Mar-05	19,900	26.10	7.46	-16	0.19
MW-37D	19-May-04	14,000	30.70	8.42	-125	2.90
	11-Jun-04	13,800	30.65	7.62	-152	0.40
	24-Sep-04	11,900	30.39	7.49	-41	4.84
	14-Dec-04	17,000	29.76	7.70	3	6.22
	11-Mar-05	---	30.80	7.99	21	4.37
MW-37S	19-May-04	4,230	29.50	7.84	-106	3.60
	10-Jun-04	5,180	29.50	7.76	-60	4.09
	23-Sep-04	4,380	29.58	7.46	16	5.48
	13-Dec-04	4,470	28.70	7.74	-66	2.62
	11-Mar-05	---	29.38	7.88	36	5.15
MW-38D	05-May-04	24,900	30.80	7.96	4	2.20
	10-Jun-04	21,900	30.93	7.75	-61	0.48
	23-Sep-04	17,400	31.77	7.76	15	4.51
	14-Dec-04	---	28.77	7.25	99	5.44
	11-Mar-05	23,500	30.47	8.00	56	3.95
MW-38S	14-May-04	4,260	29.50	7.61	17	3.50
	11-Jun-04	4,430	30.00	7.22	127	0.24
	17-Jun-04	4,560	30.08	7.48	17	0.20
	24-Sep-04	3,940	29.01	6.94	129	4.88
	14-Dec-04	4,500	28.82	7.25	53	6.24
	11-Mar-05	4,650	28.38	7.36	120	5.36
MW-39-40	20-May-04	5,495	27.20	7.20	-173	6.99
	18-Jun-04	6,470	27.80	7.59	-220	3.14
	20-Oct-04	5,930	26.70	7.53	-194	6.71
	17-Nov-04	6,800	26.27	8.10	-181	4.19
	15-Dec-04	---	26.20	7.69	-173	0.52
	12-Jan-05	4,180	25.60	7.50	-180	0.40
	08-Feb-05	7,390	26.33	8.03	-160	5.38
	09-Mar-05	8,290	26.78	7.86	-177	5.01
MW-39-50	20-May-04	6,983	27.34	7.07	331	2.69
	18-Jun-04	9,380	28.30	7.49	-40	3.48
	20-Oct-04	8,700	26.87	7.38	18	7.10

Table 7
Field Water Quality Measurements
March 2004 through March 2005
PG&E Topock Groundwater Monitoring Program

Location	Sampling Date	Electrical Conductivity (uS/cm)	Temperature (°C)	pH	ORP (mV)	Dissolved Oxygen (mg/L)
Monitoring Wells						
MW-39-50	18-Nov-04	11,800	25.84	7.29	12	---
	15-Dec-04	---	25.90	7.40	18	3.01
	14-Jan-05	11,900	25.70	7.69	77	0.80
	08-Feb-05	14,500	26.14	7.91	76	5.35
	09-Mar-05	14,400	26.68	7.65	11	4.96
MW-39-60	20-May-04	6,484	27.17	7.33	278	1.21
	18-Jun-04	7,700	28.30	7.80	-98	3.49
	20-Oct-04	7,670	26.62	7.37	32	7.02
	18-Nov-04	8,690	26.86	7.47	31	6.30
	15-Dec-04	---	25.70	7.45	29	0.34
	14-Jan-05	10,500	25.50	7.64	95	---
	08-Feb-05	12,900	26.09	7.87	106	5.17
	09-Mar-05	15,200	26.84	7.58	65	4.95
MW-39-70	20-May-04	8,438	27.60	7.16	230	---
	18-Jun-04	8,580	27.80	7.40	29	3.33
	21-Oct-04	8,390	26.28	7.46	98	6.41
	18-Nov-04	9,450	26.81	7.51	45	6.54
	15-Dec-04	---	25.70	7.56	11	0.43
	12-Jan-05	8,000	24.90	7.39	53	0.88
	08-Feb-05	11,400	26.00	7.99	89	5.53
	09-Mar-05	13,800	26.50	7.74	71	5.25
MW-39-80	20-May-04	11,480	27.24	6.98	332	6.68
	17-Jun-04	11,900	27.90	7.46	-12	4.80
	20-Oct-04	9,800	26.61	7.29	70	7.05
	18-Nov-04	13,600	26.35	7.43	90	6.50
	15-Dec-04	---	25.30	7.43	66	1.59
	14-Jan-05	11,600	25.70	7.80	163	0.50
	08-Feb-05	14,900	25.68	7.98	99	5.80
	09-Mar-05	16,800	26.51	7.75	82	5.01
MW-39-100	21-May-04	16,200	27.60	7.92	-2	4.60
	15-Jun-04	17,300	28.50	7.68	164	5.04
	23-Sep-04	14,200	27.87	8.49	15	2.14
	21-Oct-04	14,500	26.06	7.67	32	2.34
	17-Nov-04	14,200	26.29	7.59	57	6.43
	15-Dec-04	---	26.32	8.11	24	6.19
	12-Jan-05	20,200	25.86	7.56	63	6.24
	27-Jan-05	20,200	26.60	7.61	45	2.14
	09-Feb-05	22,000	26.80	7.78	33	2.19
	10-Mar-05	24,500	27.57	7.95	28	5.05
MW-40D	10-May-04	17,000	33.80	7.70	-105	2.30
	14-Jun-04	17,100	32.98	7.38	-42	0.18
	22-Sep-04	13,600	31.61	8.02	-112	0.44
	16-Dec-04	16,800	28.81	7.56	-80	5.63

Table 7
Field Water Quality Measurements
March 2004 through March 2005
PG&E Topock Groundwater Monitoring Program

Location	Sampling Date	Electrical Conductivity (uS/cm)	Temperature (°C)	pH	ORP (mV)	Dissolved Oxygen (mg/L)
Monitoring Wells						
MW-40D	10-Mar-05	17,200	30.93	7.59	-19	1.49
MW-40S	11-May-04	2,320	30.90	8.03	64	7.40
	14-Jun-04	2,090	31.36	7.75	51	6.44
	22-Sep-04	2,050	30.50	8.09	79	8.27
	16-Dec-04	1,780	28.53	7.44	70	7.93
	10-Mar-05	2,080	29.22	7.57	134	7.33
MW-41D	18-Nov-04	21,600	28.28	8.29	-181	3.48
	15-Dec-04	---	29.81	7.80	-222	5.05
	11-Mar-05	22,700	29.61	7.90	-244	0.62
MW-41M	18-Nov-04	20,800	25.96	8.21	-115	4.04
	15-Dec-04	18,800	29.15	7.68	-102	5.30
	11-Mar-05	16,100	29.95	7.74	-66	0.82
MW-41S	18-Nov-04	1,690	26.66	8.43	-99	4.43
	16-Dec-04	4,260	28.67	7.91	-19	6.35
	10-Mar-05	5,080	29.46	7.83	87	2.46
Park Moabi	16-Mar-04	---	24.15	7.03	204	8.29
	09-Jun-04	2,150	33.32	7.57	-81	4.76
	04-Aug-04	1,480	35.76	7.66	47	6.71
	22-Sep-04	1,340	28.60	7.09	118	7.50
	15-Dec-04	1,570	19.84	8.04	-235	7.18
	11-Mar-05	1,330	26.17	7.72	-59	3.65
Surface Water Stations						
CON	15-Mar-04	1,090	16.13	7.55	128	10.04
	14-Apr-04	695	19.00	8.19	107	10.90
	12-May-04	1,110	18.07	8.04	---	12.75
	10-Jun-04	776	20.10	8.40	---	10.36
	15-Jul-04	1,110	22.70	8.21	112	10.72
	10-Aug-04	957	23.73	8.41	172	11.62
	23-Sep-04	1,040	21.10	7.93	190	8.44
	19-Oct-04	922	18.49	8.23	219	9.74
	15-Nov-04	1,020	16.90	8.09	39	5.91
	13-Dec-04	1,170	15.42	7.55	143	11.50
	10-Jan-05	1,060	13.14	7.83	171	11.30
	08-Feb-05	1,100	12.97	7.90	210	14.11
	24-Feb-05	1,200	14.19	8.02	188	9.62
	01-Mar-05	1,270	16.86	8.14	198	10.55
	07-Mar-05	1,210	17.02	8.56	94	11.85
I-3	15-Mar-04	1,090	14.85	6.91	226	11.05
	13-Apr-04	708	17.90	7.59	165	13.60
	13-May-04	1,040	19.50	7.98	---	11.48
	15-Jul-04	1,080	21.10	7.54	110	10.41
	10-Aug-04	1,370	23.46	6.63	126	13.08

Table 7
Field Water Quality Measurements
March 2004 through March 2005
PG&E Topock Groundwater Monitoring Program

Location	Sampling Date	Electrical Conductivity (uS/cm)	Temperature (°C)	pH	ORP (mV)	Dissolved Oxygen (mg/L)
Surface Water Stations						
I-3	23-Sep-04	1,060	18.94	7.92	195	9.40
	19-Oct-04	921	18.98	9.00	183	10.15
	15-Nov-04	980	17.80	8.45	44	5.87
	13-Dec-04	1,160	15.35	8.08	131	11.10
	10-Jan-05	1,060	13.81	8.06	181	12.03
	08-Feb-05	1,090	14.24	8.30	178	14.30
	08-Mar-05	1,170	15.11	---	191	8.98
NR-1	16-Mar-04	---	16.19	8.03	213	9.98
	13-Apr-04	719	19.00	8.34	121	13.00
	13-May-04	1,150	17.65	8.05	---	10.60
	11-Jun-04	683	18.70	8.24	95	10.29
	15-Jul-04	1,130	22.20	8.22	113	9.72
	10-Aug-04	952	23.09	8.38	152	10.83
	23-Sep-04	1,050	21.49	8.05	188	8.63
	19-Oct-04	918	18.85	8.52	210	9.89
	15-Nov-04	1,000	17.00	8.30	43	5.78
	13-Dec-04	1,220	15.06	6.25	174	11.28
	10-Jan-05	1,200	13.45	7.31	191	12.18
	08-Feb-05	1,090	13.14	8.08	199	12.91
	08-Mar-05	1,170	16.23	---	156	7.90
NR-2	16-Mar-04	---	15.83	8.21	203	9.94
	13-Apr-04	712	18.90	8.30	135	12.30
	13-May-04	1,120	17.63	8.04	---	10.52
	11-Jun-04	670	18.50	8.18	158	9.75
	15-Jul-04	1,100	21.40	8.11	122	10.60
	10-Aug-04	945	23.25	8.35	150	11.21
	23-Sep-04	1,030	22.36	8.11	185	8.83
	19-Oct-04	911	18.43	8.26	216	9.69
	15-Nov-04	965	16.90	8.14	56	6.00
	13-Dec-04	1,160	15.85	7.16	155	11.23
	10-Jan-05	1,090	13.01	7.53	178	11.68
	08-Feb-05	1,080	12.69	8.11	226	13.64
	08-Mar-05	1,160	15.89	---	144	10.74
NR-3	16-Mar-04	---	15.82	8.32	199	9.81
	13-Apr-04	712	18.70	8.28	141	12.20
	13-May-04	1,010	17.65	8.08	---	9.97
	11-Jun-04	672	18.70	8.50	135	9.92
	15-Jul-04	1,090	21.70	8.09	128	10.44
	10-Aug-04	953	23.28	8.40	130	11.30
	23-Sep-04	1,050	22.05	7.47	189	8.44
	19-Oct-04	904	18.41	8.17	218	9.10
	15-Nov-04	960	16.90	8.38	46	6.06
	13-Dec-04	1,150	15.92	7.44	142	11.33
	10-Jan-05	1,070	12.96	7.71	176	11.20

Table 7
Field Water Quality Measurements
March 2004 through March 2005
PG&E Topock Groundwater Monitoring Program

Location	Sampling Date	Electrical Conductivity (uS/cm)	Temperature (°C)	pH	ORP (mV)	Dissolved Oxygen (mg/L)
Surface Water Stations						
NR-3	08-Feb-05	1,080	12.71	8.26	224	13.93
	08-Mar-05	1,160	15.70	---	152	9.26
R-22	15-Mar-04	1,090	15.68	7.73	161	9.89
	14-Apr-04	681	17.50	8.03	134	10.60
	12-May-04	1,100	17.48	8.07	---	12.77
	10-Jun-04	734	18.10	8.55	---	9.24
	15-Jul-04	1,100	22.80	8.25	121	10.15
	10-Aug-04	947	23.02	7.73	115	12.04
	23-Sep-04	1,460	19.07	7.27	193	9.56
	19-Oct-04	1,220	18.86	8.01	249	9.74
	15-Nov-04	1,150	17.11	7.28	180	12.48
	13-Dec-04	1,150	15.39	8.05	128	11.22
	10-Jan-05	1,060	14.09	8.15	192	11.65
	08-Feb-05	1,170	13.21	6.35	165	13.41
	24-Feb-05	986	13.97	7.10	170	10.13
	01-Mar-05	1,260	19.36	6.80	161	16.92
	07-Mar-05	1,070	16.99	8.14	139	12.12
R-27	03-Mar-04	---	14.09	8.27	129	4.40
	15-Mar-04	1,070	17.30	7.76	159	9.71
	14-Apr-04	699	19.60	8.14	139	10.20
	12-May-04	1,100	19.95	7.93	---	12.36
	10-Jun-04	752	19.10	8.61	---	9.08
	15-Jul-04	1,090	23.30	8.25	119	10.32
	10-Aug-04	955	23.15	7.90	127	11.78
	22-Sep-04	1,210	22.30	8.79	-117	10.31
	19-Oct-04	922	19.56	7.66	248	9.63
	15-Nov-04	1,040	16.99	7.90	180	12.93
	13-Dec-04	1,150	15.19	8.00	117	11.50
	10-Jan-05	1,060	14.16	8.26	200	11.12
	08-Feb-05	1,080	12.65	7.02	181	13.50
	24-Feb-05	1,190	14.16	7.82	179	9.62
	01-Mar-05	1,260	18.30	7.77	174	10.71
	07-Mar-05	1,060	18.13	8.18	102	11.43
R-28	03-Mar-04	---	13.61	8.24	131	3.60
	15-Mar-04	1,100	16.22	7.80	130	9.95
	14-Apr-04	680	18.10	8.12	133	10.70
	12-May-04	1,110	18.90	8.04	---	11.97
	10-Jun-04	762	18.60	8.53	---	9.27
	15-Jul-04	1,090	22.40	8.22	124	10.08
	10-Aug-04	919	23.06	7.96	146	11.94
	22-Sep-04	925	23.25	8.46	-128	9.19
	19-Oct-04	908	19.38	7.80	234	9.41
	15-Nov-04	1,190	17.18	8.24	158	12.17
	13-Dec-04	1,160	15.75	7.86	108	11.32

Table 7
Field Water Quality Measurements
March 2004 through March 2005
PG&E Topock Groundwater Monitoring Program

Location	Sampling Date	Electrical Conductivity (uS/cm)	Temperature (°C)	pH	ORP (mV)	Dissolved Oxygen (mg/L)
Surface Water Stations						
R-28	10-Jan-05	1,060	14.50	8.22	194	11.43
	08-Feb-05	1,060	13.05	7.59	192	13.04
	08-Mar-05	1,180	16.75	---	168	9.40
RRB	15-Mar-04	1,080	20.30	7.50	174	11.09
	13-Apr-04	831	24.90	8.14	118	12.40
	13-May-04	1,030	20.47	8.12	---	8.71
	15-Jul-04	1,090	25.70	8.21	99	9.88
	10-Aug-04	945	25.77	8.30	186	12.52
	23-Sep-04	1,160	19.28	7.92	196	9.47
	19-Oct-04	1,330	17.21	8.15	228	9.45
	15-Nov-04	1,400	14.70	8.54	8	5.61
	13-Dec-04	1,200	16.44	7.68	-48	10.88
	08-Feb-05	1,400	12.67	8.01	197	13.76
TW-1	17-Mar-04	---	32.59	7.73	79	5.68
	21-Dec-04	---	27.90	7.31	126	4.05
TW-2D	29-Jul-04	3,740	19.27	7.16	195	---
	16-Dec-04	9,200	25.38	8.39	143	7.10
TW-2S	29-Jul-04	11,400	19.26	7.26	192	8.29
	16-Dec-04	3,540	26.03	8.23	155	7.96
	11-Mar-05	---	29.30	7.65	90	4.83

NOTES:
1. µS/cm = microSiemens per centimeter
2. ORP = oxidation reduction potential, results rounded off to whole point.
3. mV = millivolts
4. mg/L = milligrams per liter
5. All field measurements were collected during groundwater / surface water sampling using a Horiba U-22 water quality meter and/or Orion pH/ORP meter.
6. (---) = data not collected, not available, or rejected.

Figures

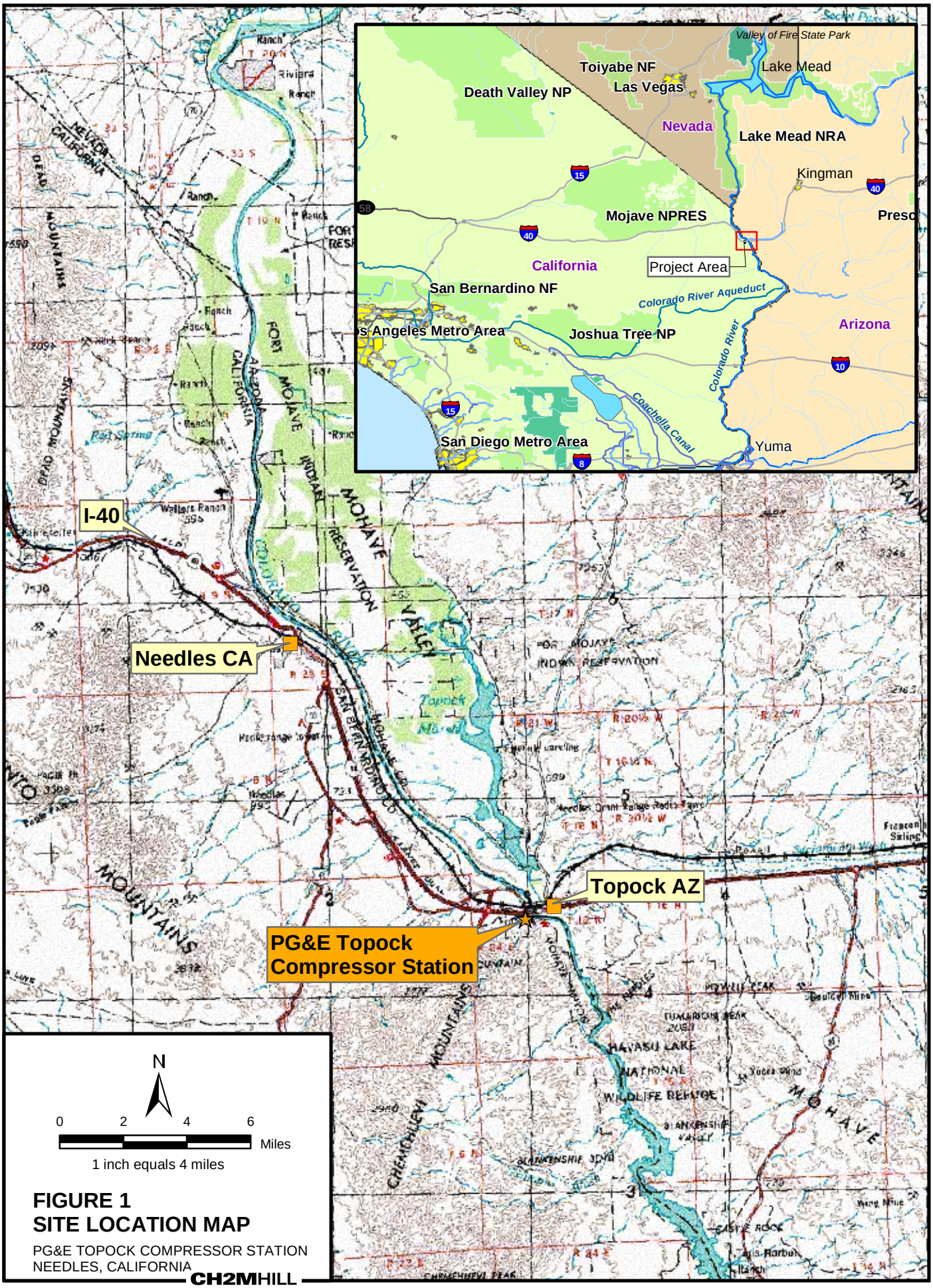

FIGURE 1
SITE LOCATION MAP

PG&E TOPOCK COMPRESSOR STATION
NEEDLES, CALIFORNIA

CH2MHILL

SFO \\ZINFANDEL\PROJ\PACIFICGASELECTRICCO\TOPOCKPROGRAM\GIS\MXD\2005\LOCATION_MAP_PORTRAIT.MXD
LOCATION_MAP_PORTRAIT.PDF 4/19/2005 09:57:06

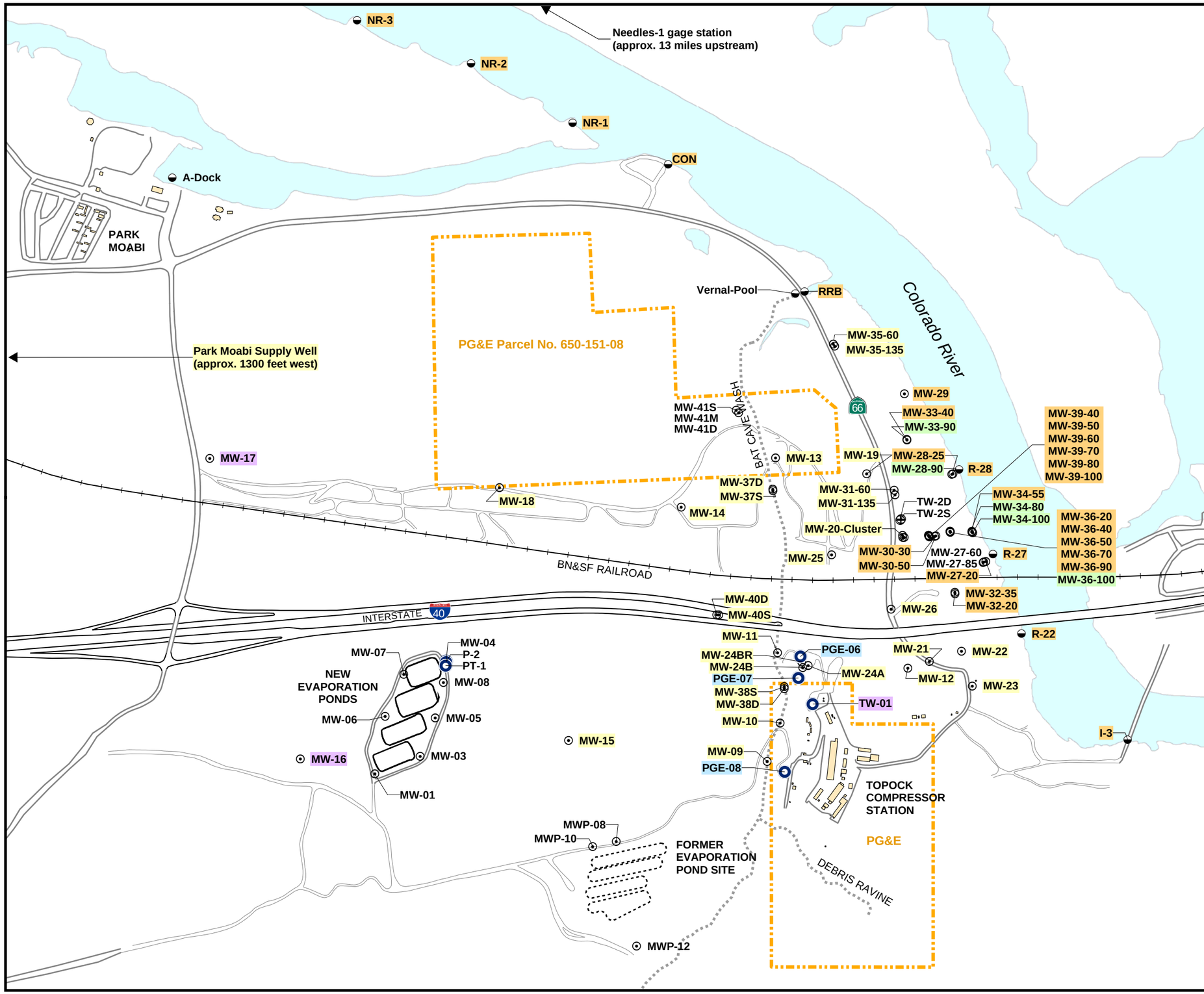

Legend

- Groundwater Monitoring Well
- Test Well or Supply Well (Inactive)
- Surface Water Monitoring Location
- Extraction Well
- PG&E Property Boundary

Sampling Frequency for Groundwater and Surface Water Monitoring Program (GMP) - March 2005

PGE-06	Every 2 Years Sampling
TW-01	Annual Sampling
MW-18	Quarterly Sampling
MW-29	Monthly Sampling
MW-34-80	Bi-Weekly Sampling

Note: Additional Contingency Plan Sampling involving 4 wells and 3 surface water stations were initiated on February 23, 2005 as per DTSC.

N

0 800 1,600 Feet

1 inch equals 800 feet

California State Plane NAD83 Zone 5 US Feet

Figure 2
Monitoring Locations and Sampling Frequency for GMP March 2005

GROUNDWATER MONITORING PROGRAM
PG&E TOPOCK COMPRESSOR STATION
NEEDLES, CALIFORNIA

CH2MHILL

SFO \\ZINFANDEL\PROJ\PACIFICGASELECTRICCO\TOPOCKPROGRAM\GIS\MXD\2005\GMP_LOCATIONS_MARCH2005.MXD GMP_LOCATIONS_MARCH2005.PDF 5/31/2005 09:58:29

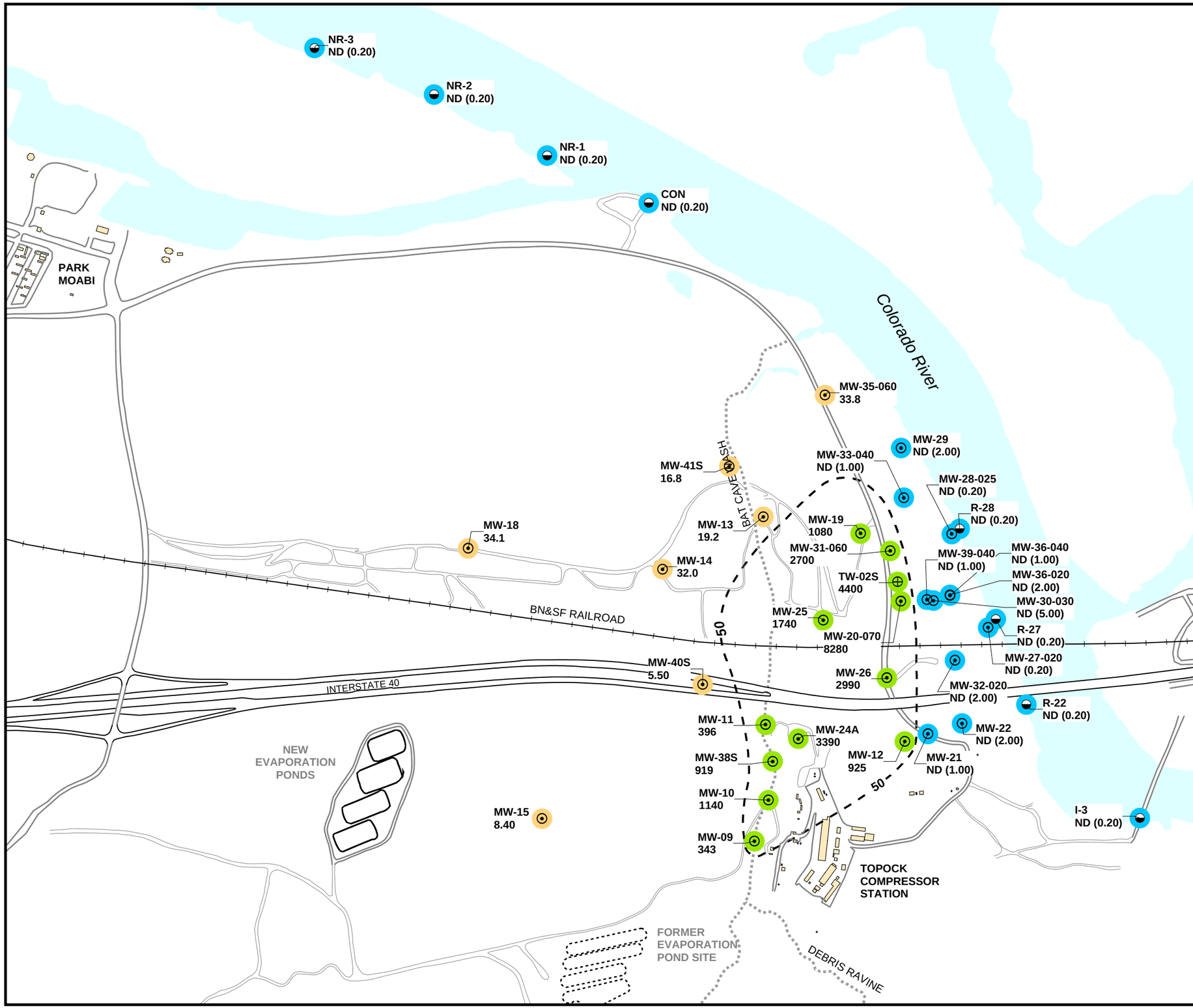

Legend

- Groundwater Monitoring Well
- Groundwater Test or Supply Well
- Surface Water Monitoring Location
- Extraction Well

1.47 Concentration of hexavalent chromium [Cr(VI)] in micrograms per liter (µg/L)

Results shown are maximum concentrations detected in primary and duplicate samples from wells completed in **Upper** zone of Alluvial Aquifer, March 2005 monitoring event. See Table 2 for complete results

ND (0.2) Cr(VI) not detected, at listed reporting limit

NS Not sampled

Cr(VI) Concentrations in Water Samples

- Not detected at analytical reporting limit
- Concentration between reporting limit and 50 µg/L
- Concentration greater than 50 µg/L
- Approximate outline of Cr(VI) in groundwater >= 50 µg/L (California drinking water standard for Total Chromium)

N

0 750 1,500 Feet

1 inch equals 750 feet

Figure 3a
Hexavalent Chromium Sampling Results
Upper Zone of Alluvial Aquifer
First Quarter 2005 Monitoring Event

GROUNDWATER MONITORING PROGRAM
PG&E TOPOCK COMPRESSOR STATION
NEEDLES, CALIFORNIA

CH2MHILL

SFO \\ZINFANDEL\PROJ\PACIFICGASELECTRICCO\TOPOCKPROGRAM\GIS\MXD\2005\GMP_2005Q1_CR6RESULTSMAP_UA.MXD GMP_2005Q1_CR6RESULTSMAP_UA.PDF 5/31/2005 14:44:40

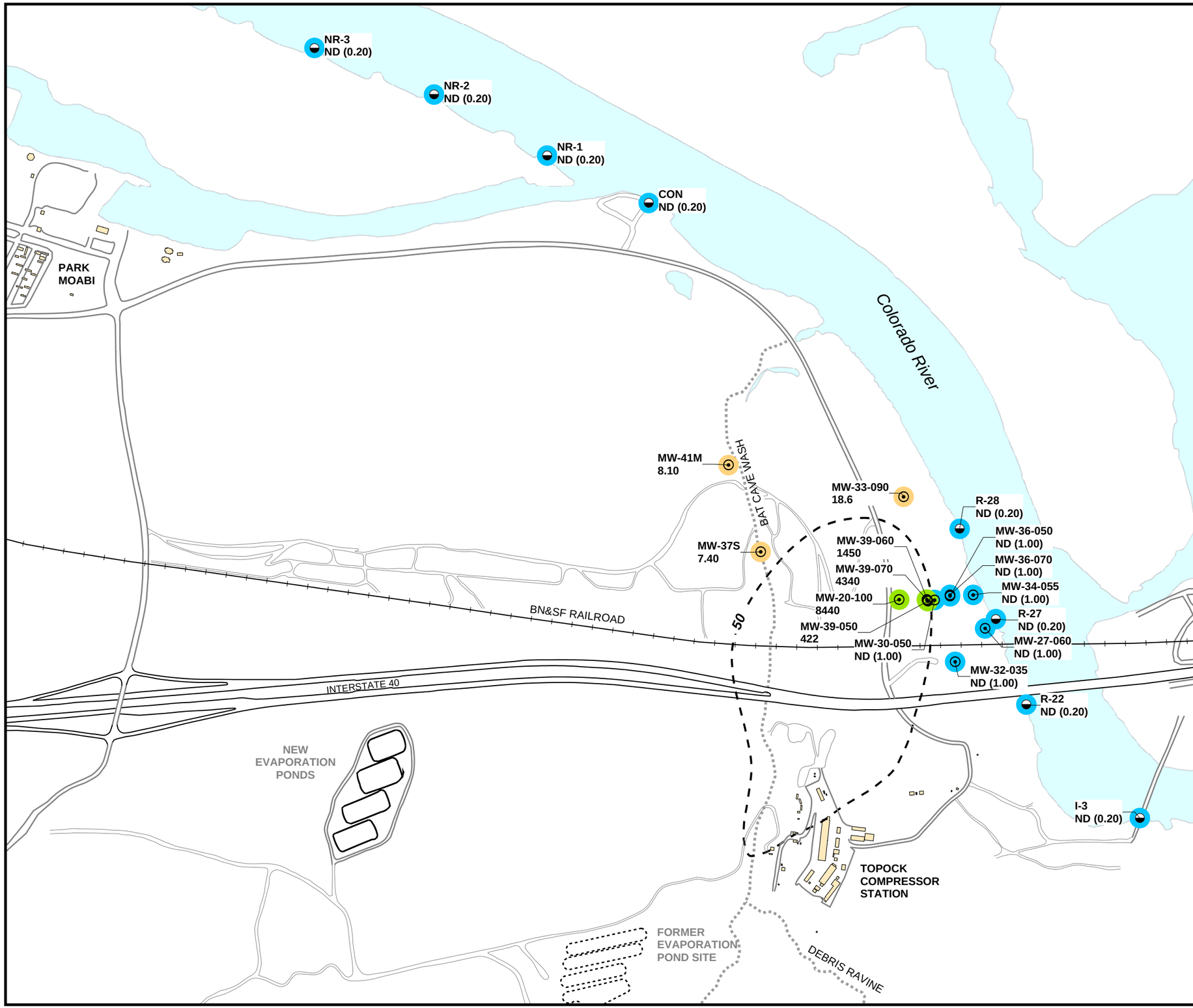

Legend

- Groundwater Monitoring Well
- Groundwater Test or Supply Well
- Surface Water Monitoring Well
- Extraction Well

6.28 Concentration of hexavalent chromium [Cr(VI)] in micrograms per liter (µg/L)

Results shown are maximum concentrations detected in primary and duplicate samples from wells completed in **Middle** zone of Alluvial Aquifer, March 2005 monitoring event. See Table 2 for complete results.

ND (0.2) Cr(VI) not detected, at listed reporting limit

NS Not sampled

- Not detected at analytical reporting limit
- Concentration between reporting limit and 50 µg/L
- Concentration greater than 50 µg/L

50 Approximate outline of Cr(VI) in groundwater >= 50 µg/L (California drinking water standard for Total Chromium)

N

0 750 1,500 Feet

1 inch equals 750 feet

Figure 3b
Hexavalent Chromium Sampling Results
Middle Zone of Alluvial Aquifer
First Quarter 2005 Monitoring Event

GROUNDWATER MONITORING PROGRAM
PG&E TOPOCK COMPRESSOR STATION
NEEDLES, CALIFORNIA

CH2MHILL

SFO \\ZINFANDEL\PROJ\PACIFICGASELECTRICCO\TOPOCKPROGRAM\GIS\MXD\2005\GMP_2005Q1_CR6RESULTSMAP_MA.MXD GMP_2005Q1_CR6RESULTSMAP_MA.PDF 5/31/2005 15:12:32

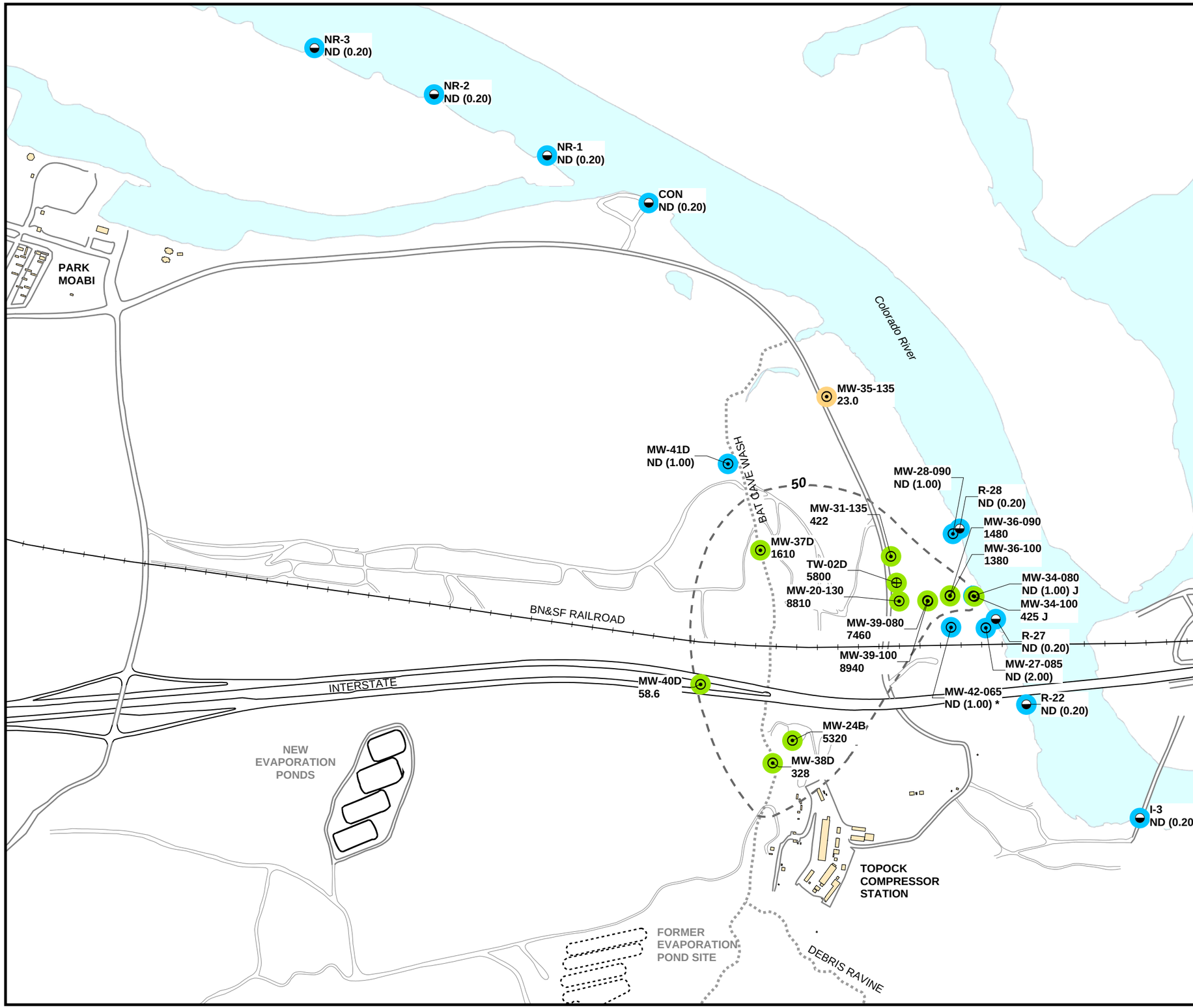

Legend

- Groundwater Monitoring Well
- Groundwater Test or Supply Well
- Surface Water Monitoring Location
- Extraction Well

6.28 Concentration of hexavalent chromium [Cr(VI)] in micrograms per liter (µg/L)

Results shown are maximum concentrations detected in primary and duplicate samples from wells completed in **Lower** zone of Alluvial Aquifer, March 2005 monitoring event. See Table 2 for complete results.

ND (0.2) Cr(VI) not detected, at listed reporting limit

NS Not sampled

Cr(VI) Concentrations in Water Samples

- Not detected at analytical reporting limit
- Concentration between reporting limit and 50 µg/L
- Concentration greater than 50 µg/L
- 50 — Approximate outline of Cr(VI) in groundwater >= 50 µg/L (California drinking water standard for Total Chromium)

* MW-42-065 Sampled for 2nd IM sampling event Msrch 16, 2005

N

0 750 1,500 Feet

1 inch equals 750 feet

Figure 3c
Hexavalent Chromium Sampling Results
Lower Zone of Alluvial Aquifer
First Quarter 2005 Monitoring Event

GROUNDWATER MONITORING PROGRAM
PG&E TOPOCK COMPRESSOR STATION
NEEDLES, CALIFORNIA

CH2MHILL

SFO \\ZINFANDEL\PROJ\PACIFICGASELECTRICCO\TOPOCKPROGRAM\GIS\MXD\2005\GMP_2005Q1_CR6RESULTSMAP_LA.MXD GMP_2005Q1_CR6RESULTSMAP_LA.PDF 5/31/2005 15:27:15

Appendix A
Field Data Sheets and Chains of Custody

Project Name PGE Topock GMP
Job Number 316363.GM.02
Field Team 1 Field Conditions clear/sunny

Sampling Event 2005-056-Q1
Date 03-08-05
Page ____ of ____

Well/Sample Number MW-09-056 **QC Sample ID** NA QC Sample Time ____
Purge Start Time 1443 Purge Method ____ Ded. Pump
Flow Cell (Y) / N Min. Purge Volume (gal)/(L) 17.10 Purge Rate (gpm)/(mLpm) 1.5gpm

Water Level	Time	Vol. Purged gallons / liters	pH	Conductivity mS/cm	Turbidity NTU	Diss. Oxygen mg/L	Temp. oC	Salinity %	TDS g/L	Eh/ORP mv	Comments (See description below
	1447	9	7.43	3.63	20.2	9.41	28.84	0.18	2.30	151	
	1449	12	7.42	3.54	14.9	9.29	29.25	0.18	2.26	154	
	1452	15	7.42	3.51	6.91	9.16	29.43	0.18	2.25	158	
	1454	18	7.43	3.50	2.92	8.81	29.51	0.18	2.24	161	
	1457	21	7.44	3.49	1.72	8.65	29.51	0.18	2.23	164	
83.05	1505										
Parameter Stabilization Criteria			+/- 0.1 pH units	+/- 3%	+/- 10% NTU units when >10 NTUs	+/- 0.3 mg/L	NA	NA	NA	+/- 10 mV	PH ON SAMPLE = 1.5
Did Parameters Stablize prior to sampling?			Y	Y	N	N	NA	Y	Y	Y	
Are measurements consistent with previous?			Y	Y	—	Y	NA	—	—	Y	

Sample Time 1500 Sample Location: pump tubing ____ well port X spigot ____ bailer ____ other ____
Comments: HORIBA TOT-SAFETY #056931
HACH-2005-01C

Initial Depth to Water (ft BTOC): 82.04 Measure Point: ~~Well TOC~~ Steel Casing WATER LEVEL METER SERIAL NUMBER: PGE-2005-02
WD (Well Depth - from table) ft btc (90.68)
SWH (Standing Water Height) = WD-Initial Depth 8.64
D (Volume as per diameter) 2"= 0.17, 4"= 0.66, 1"=0.04 (4 in)
One Casing Volume = D*SWH 5.70
Three Casing Volumes = 17.10

Initial DTW / Before Removal		If Transducer: Approx. 5 min After Reinstallation		
Time	Initial DTW	Time	Final DTW	Time of Removal ____ Time of Reinstallation ____

Comments: NO TRANSDUCER

Color: clear, grey, yellow, brown, black, cloudy, green **Odor:** none, sulphur, organic, other **Solids:** Trace, Small Qu, Med Qu, Large Qu, Particulate, Silt, Sand

Project Name PGE Topock GMP
Job Number 316363.GM.02
Field Team 1 Field Conditions clear/sunny

Sampling Event 2005-056-Q1
Date 03-08-05
Page ____ of ____

Well/Sample Number MW-10-056 **QC Sample ID** MW-90-056 QC Sample Time 1430
Purge Start Time 1356 Purge Method Ded. Pump
Flow Cell (Y) N Min. Purge Volume (gal)/(L) 42.15 Purge Rate (gpm)/(mLpm) 10 gpm

Water Level	Time	Vol. Purged gallons / liters	pH	Conductivity mS/cm	Turbidity NTU	Diss. Oxygen mg/L	Temp. oC	Salinity %	TDS g/L	Eh/ORP mv	Comments (See description below
—	1358	10	7.51	3.99	6.34	7.00	29.64	0.20	2.53	121	1" nipple and Valve
	1359	20	7.40	3.93	2.68	3.86	29.29	0.20	2.51	124	need to be changed
	1400	30	7.39	3.87	4.09	3.50	29.23	0.20	2.46	123	
	1401	40	7.38	3.82	4.61	3.31	29.15	0.19	2.45	123	
	1402	50	7.36	3.83	3.70	3.17	29.12	0.20	2.46	123	
	1404	60	7.35	3.85	2.13	3.09	29.05	0.20	2.46	124	
	1405	70	7.35	3.85	~~2.95~~	~~29.09~~	29.10	0.20	2.46	124	
					1.22	2.92					
76.30	1415										
Parameter Stabilization Criteria			+/- 0.1 pH units	+/- 3%	+/- 10% NTU units when >10 NTUs	+/- 0.3 mg/L	NA	NA	NA	+/- 10 mV	PH ON TITLE 22 = 1.5 ↓ MERCURY = 1.5 MW-10 AND MW-90
Did Parameters Stablize prior to sampling?			Y	Y	N	Y	NA	—	—	Y	
Are measurements consistant with previous?			Y	Y	—	Y	NA	—	—	Y	

Sample Time 1406 Sample Location: pump tubing ____ well port X spigot ____ bailer ____ other ____
Comments: HORIBA TOT-SAFETY #056931
HACH # PGE-2005-010

Initial Depth to Water (ft BTOC): 76.35
WD (Well Depth - from table) ft btc (97.64)
SWH (Standing Water Height) = WD-Initial Depth 21.29
D (Volume as per diameter) 2"= 0.17, 4"= 0.66, 1"=0.04 (4 in)
One Casing Volume = D*SWH 14.05
Three Casing Volumes = 42.15

Measure Point: Well TOC Steel Casing WATER LEVEL METER SERIAL NUMBER: PGE-2005-02

Initial DTW / Before Removal		Approx. 5 min After Reinstallation		If Transducer	
Time	Initial DTW	Time	Final DTW	Time of Removal	
—	—	—	—	Time of Reinstallation	

Comments: TRANSDUCER IN WELL BUT CAN NOT BE REMOVED

Color: clear, grey, yellow, brown, black, cloudy, green **Odor:** none, sulphur, organic, other **Solids:** Trace, Small Qu, Med Qu, Large Qu, Particulate, Silt, Sand

Project Name PGE Topock GMP
Job Number 316363.GM.02
Field Team 1 Field Conditions clear / Hot

Sampling Event 2005-056-Q1
Date 03-08-05
Page ____ of ____

Well/Sample Number MW-11-056 **QC Sample ID** NA — QC Sample Time —
Purge Start Time 1304 Purge Method ____ Ded. Pump
Flow Cell Y / N Min. Purge Volume (gal)/(L) 64.59 Purge Rate (gpm)/(mLpm) 10 gpm

Water Level	Time	Vol. Purged gallons / liters	pH	Conductivity mS/cm	Turbidity NTU	Diss. Oxygen mg/L	Temp. oC	Salinity %	TDS g/L	Eh/ORP mv	Comments (See description below
—	1306	10	7.42	2.76	61.6	8.01	29.19	0.14	1.79	116	
	1307	20	7.35	2.77	88.4	7.48	29.26	0.14	1.77	115	
	1308	30	7.33	2.73	30.0	7.51	29.30	0.13	1.75	121	
	1310	40	7.32	2.70	17.1	7.14	29.31	0.13	1.72	124	
	1311	50	7.31	2.69	18.9	7.08	29.33	0.13	1.71	126	
	1312	60	7.31	2.69	16.8	7.12	29.34	0.13	1.72	129	
	1313	70	7.31	2.67	19.8	7.03	29.35	0.13	1.72	131	
	1315	80	7.31	2.67	23.0	7.02	29.36	0.13	1.70	133	
68.53	1325										
Parameter Stabilization Criteria			+/- 0.1 pH units	+/- 3%	+/- 10% NTU units when >10 NTUs	+/- 0.3 mg/L	NA	NA	NA	+/- 10 mV	PH ON = Title 22 = 1.5 ↓ = MERCURY = 1.5
Did Parameters Stablize prior to sampling?			Y	Y	N	Y	NA	—	—	Y	
Are measurements consistent with previous?			Y	Y	—	Y	NA	—	—	Y	

Sample Time 1321 Sample Location: pump tubing ____ well port X spigot ____ bailer ____ other ____
Comments: HORIBA TOT-SAFETY #056931
HACH PGE-2005-01C

Initial Depth to Water (ft BTOC): 68.50
WD (Well Depth - from table) ft btc (90.69)
SWH (Standing Water Height) = WD-Initial Depth 22.19
D (Volume as per diameter) 2"= 0.17, 4"= 0.66, 1"=0.04 (4 in)
One Casing Volume = D*SWH 21.53
Three Casing Volumes = 64.59

Measure Point: Well TOC Steel Casing WATER LEVEL METER SERIAL NUMBER: PGE-2005-02

Initial DTW / Before Removal		Approx. 5 min After Reinstallation		If Transducer	
Time	Initial DTW	Time	Final DTW	Time of Removal	
—	—	—	—	Time of Reinstallation	

Comments: NO TRANSDUCER

Color: clear, grey, yellow, brown, black, cloudy, green **Odor:** none, sulphur, organic, other **Solids:** Trace, Small Qu, Med Qu, Large Qu, Particulate, Silt, Sand

Project Name PG & E TOPOCK **Sampling Event** Q1 2005
Job Number **Date** 3-10-05
Field Team **Field Conditions** Warm, Clear, Sunny **Page** ___ of ___

Well/Sample Number ~~MW-12~~ MW-12-056 mR 3/14/05 **QC Sample ID** — **QC Sample Time** —
Purge Start Time 1456 **Purge Method:** 3 Casing Volume **Ded. Pump** ~~None~~ Installed Redi-Flo2
Flow Cell: (Y) / N **Min. Purge Volume (gal)/(L)** 40 **Purge Rate (gpm)/(mLpm)** 3.5

Water Level	Time	Vol. Purged gallons / liters	pH	Conductivity mS/cm	Turbidity NTU	Diss. Oxygen mg/L	Temp. °C	Salinity %	TDS g/L	Eh / ORP mv	Comments (See descriptors below)
30.38	1459	~~3~~ 9	8.64	6.60	90.9	7.15	28.57	0.4	4.2	35	odorless. ~~clear~~
30.43	~~1455~~ 1502	18	8.88	7.39	41.1	7.18	28.56	0.4	4.7	31	slightly cloudy
30.43	1505	27	8.91	8.12	25.2	7.05	28.56	0.4	5.2	32	
30.43	1508	36	8.91	8.44	20.7	7.01	28.56	0.5	5.3	33	
30.43	1511	45	8.91	8.48	13.6	7.04	28.51	0.5	5.4	34	
30.43	1514	54	8.90	8.39	9.4	7.04	28.43	0.5	5.3	34 (PK 3/15/05)	
Parameter Stabilization Criteria:			+/- 0.1 pH units	+/- 3%	+/- 10% NTU units when >10 NTUs	+/- 0.3 mg/L	NA	NA	NA	+/- 10 mV	
Did Parameters Stabilize prior to sampling?			yes	yes		yes	NA	—	—	yes	
Are measurements consistent with previous?							NA				

Sample Time 1514 Sample Location: pump tubing ✓ well port ___ spigot ___ bailer ___ other ___
Comments: ___

Initial Depth to Water (ft BTOC): 30.09
WD (Well Depth - from table) ft btoc: 50.31
SWH (Standing Water Height) = WD-Initial Depth 20.22
D (Volume as per diameter) 2" = 0.17, 4"= 0.66, 1" = 0.041 4" : 0.66
One Casing Volume = D*SWH 13.34
Three Casing Volumes = 40

Measure Point: Well TOC Steel Casing WATER LEVEL METER SERIAL NUMBER: ___
TRANSDUCER: Enter data even when transducer is not removed

Before Removal		Approx. 5 min After Reinstallation	
Time	Initial DTW	Time	Final DTW
1455	30.09	1522	30.18

Time of Removal ___
Time of Reinstallation ___
Comments:

Color: clear, grey, yellow, brown, black, cloudy, green **Odor:** none, sulphur, organic, other **Solids:** Trace, Small Qu, Med Qu, Large Qu, Particulate, Silt, Sand

Project Name PGE Topock GMP
Job Number 316363.GM.02
Field Team 1 Field Conditions Clear-Sunny

Sampling Event 2005-056-Q1
Date 03-07-05
Page _____ of _____

Well/Sample Number MW-13-056 **QC Sample ID** NA QC Sample Time _____

Purge Start Time _____ Purge Method _____ Ded. Pump _____

Flow Cell (Y) / N Min. Purge Volume (gal)/(L) 35 Purge Rate (gpm)/(mLpm) _____

Water Level	Time	Vol. Purged gallons / liters	pH	Conductivity mS/cm	Turbidity NTU	Diss. Oxygen mg/L	Temp. oC	Salinity %	TDS g/L	Eh/ORP mv	Comments (See description below
											ROOTS AT 32.50
											No Water level.
											03-7-05
											Pump did not work
Parameter Stabilization Criteria			+/- 0.1 pH units	+/- 3%	+/- 10% NTU units when >10 NTUs	+/- 0.3 mg/L	NA	NA	NA	+/- 10 mV	
Did Parameters Stablize prior to sampling?							NA				
Are measurements consistent with previous?							NA				

Sample Time _____ Sample Location: pump tubing _____ well port X spigot _____ bailer _____ other _____

Comments: HORIBA TOT-SAFETY #056931
HACH PGE 2005-01C

Initial Depth to Water (ft BTOC): ROOTS AT 32.50 Measure Point: Well TOC Steel Casing WATER LEVEL METER SERIAL NUMBER: PGE-2005-02

WD (Well Depth - from table) ft btc (52.49)

SWH (Standing Water Height) = WD-Initial Depth _____

D (Volume as per diameter) 2"= 0.17, 4"= 0.66, 1"=0.04 (4 in)

One Casing Volume = D*SWH _____

Three Casing Volumes = _____

Initial DTW / Before Removal		If Transducer: Approx. 5 min After Reinstallation		
Time	Initial DTW	Time	Final DTW	Time of Removal _____
				Time of Reinstallation _____

Comments:

Color: clear, grey, yellow, brown, black, cloudy, green **Odor:** none, sulphur, organic, other **Solids:** Trace, Small Qu, Med Qu, Large Qu, Particulate, Silt, Sand

Project Name PGE TOPOCK GMP
Job Number 316363-GM-02
Field Team 1 Field Conditions clear / sunny

Sampling Event 2005-056-01
Date 03-11-05
Page ___ of ___

Well/Sample Number MW-13-056
QC Sample ID —
QC Sample Time —
Purge Start Time 1114
Purge Method: 3 Casing Volume Ded. Pump None —
Flow Cell (Y) N
Min. Purge Volume (gal)/(L) 33.87 Purge Rate (gpm)/(mLpm) 2 gpm

Water Level	Time	Vol. Purged gallons / liters	pH	Conductivity mS/cm	Turbidity NTU	Diss. Oxygen mg/L	Temp. °C	Salinity %	TDS g/L	Eh / ORP mv	Comments (See descriptors below)
35.68	1117	6	7.39	2.00	32.7	6.24	29.02	0.10	1.28	47	
35.68	1120	12	7.39	1.98	15.8	5.56	29.04	0.09	1.27	48	
35.68	1123	18	7.43	1.98	9.44	5.56	29.18	0.09	1.27	54	
35.68	1126	24	7.46	1.97	4.05	5.60	29.07	0.09	1.26	61	
35.68	1129	30	7.46	1.95	3.24	5.59	29.18	0.09	1.25	64	
35.68	1132	36	7.47	1.95	2.69	5.58	29.15	0.09	1.25	66	
35.68	1135	42	7.47	1.95	2.14	5.57	29.17	0.09	1.25	69	
35.40	1143										
Parameter Stabilization Criteria:			+/- 0.1 pH units	+/- 3%	+/- 10% NTU units when >10 NTUs	+/- 0.3 mg/L	NA	NA	NA	+/- 10 mV	
Did Parameters Stabilize prior to sampling?			Y	Y	Y	Y	NA	Y	Y	Y	
Are measurements consistent with previous?			Y	Y	—	Y	NA	—	—	Y	

Sample Time 1137 Sample Location: pump tubing X well port ___ spigot ___ bailer ___ other ___

Comments:

ROOTS IN WELL — Replaced 2" Grundfos on 3-10-05. HORIBA TOT-SAFETY # 056931
HACH PGE#2005-01C

Initial Depth to Water (ft BTOC): 35.38
WD (Well Depth - from table) ft btoc: 52.49
SWH (Standing Water Height) = WD-Initial Depth 17.11
D (Volume as per diameter) 2" = 0.17, 4"= 0.66, 1" = 0.041 4"
One Casing Volume = D*SWH 11.29
Three Casing Volumes = 33.87

Measure Point: Well TOC Steel Casing WATER LEVEL METER SERIAL NUMBER: PGE # 2005-02

TRANSDUCER: Enter data even when transducer is not removed

Before Removal		Approx. 5 min After Reinstallation	
Time	Initial DTW	Time	Final DTW
—	—	—	—

Time of Removal —
Time of Reinstallation —

Comments: NO TRANSDUCER

Color: clear, grey, yellow, brown, black, cloudy, green Odor: none, sulphur, organic, other Solids: Trace, Small Qu, Med Qu, Large Qu, Particulate, Silt, Sand

Project Name PGE Topock GMP
Job Number 316363.GM.02
Field Team 1 Field Conditions Clear - Sunny

Sampling Event 2005-056-Q1
Date 03-09-05
Page ____ of ____

Well/Sample Number MW-14-056
QC Sample ID NA [redacted]
QC Sample Time [redacted]
Purge Start Time 1243
Purge Method Ded. Pump
Flow Cell (Y) / N
Min. Purge Volume (gal)/(L) 35.42 Purge Rate (gpm)/(mLpm) 7.5 gpm

Water Level	Time	Vol. Purged gallons / liters	pH	Conductivity mS/cm	Turbidity NTU	Diss. Oxygen mg/L	Temp. oC	Salinity %	TDS g/L	Eh/ORP mv	Comments (See description below
—	1246	15	7.68	1.64	167	7.31	28.88	0.08	1.05	147	
	1248	30	7.67	1.64	16.0	7.34	28.91	0.08	1.05	150	
	1251	45	7.68	1.64	7.37	7.10	28.96	0.08	1.05	153	
	1253	60	7.67	1.64	6.19	6.91	28.94	0.08	1.05	155	
	1255	75	7.67	1.64	4.04	6.56	28.94	0.08	1.05	157	
	1257	90	7.68	1.64	3.10	6.57	28.93	0.08	1.05	159	
	1300	105	7.68	1.64	2.80	6.52	28.90	0.08	1.05	160	
117.32	1307										
Parameter Stabilization Criteria			+/- 0.1 pH units	+/- 3%	+/- 10% NTU units when >10 NTUs	+/- 0.3 mg/L	NA	NA	NA	+/- 10 mV	
Did Parameters Stablize prior to sampling?			Y	Y	Y	Y	NA	Y	Y	Y	
Are measurements consistent with previous?							NA				

Sample Time 1301 Sample Location: pump tubing ____ well port X spigot ____ bailer ____ other ____
Comments: 1300 Sample time on Filtered Samples. PH 9.0 HORIBA TOT-SAFETY-056931
HACH PGE # 2005-01C

Initial Depth to Water (ft BTOC): 117.05
Measure Point: Well TOC Steel Casing WATER LEVEL METER SERIAL NUMBER: PGE-2005-02
WD (Well Depth - from table) ft btc (134.94)
SWH (Standing Water Height) = WD-Initial Depth 17.89
D (Volume as per diameter) 2"= 0.17, 4"= 0.66, 1"=0.04 (4 in)
One Casing Volume = D*SWH 11.80
Three Casing Volumes = 35.42

Initial DTW / Before Removal		Approx. 5 min After Reinstallation		**If Transducer**
Time	Initial DTW	Time	Final DTW	Time of Removal ____
—	—	—	—	Time of Reinstallation ____

Comments: NO TRANSDUCER

Color: clear, grey, yellow, brown, black, cloudy, green **Odor:** none, sulphur, organic, other **Solids:** Trace, Small Qu, Med Qu, Large Qu, Particulate, Silt, Sand

Project Name PGE Topock GMP
Job Number 316363.GM.02
Field Team 1 Field Conditions clear/sunny

Sampling Event 2005-056-Q1
Date 03-09-05
Page ____ of ____

Well/Sample Number MW-15-056 **QC Sample ID** NA — **QC Sample Time** —
Purge Start Time 1023 Purge Method ____ Ded. Pump
Flow Cell (Y) / N Min. Purge Volume (gal)/(L) 35.46 Purge Rate (gpm)/(mLpm) 8 gpm av.

Water Level	Time	Vol. Purged gallons / liters	pH	Conductivity mS/cm	Turbidity NTU	Diss. Oxygen mg/L	Temp. oC	Salinity %	TDS g/L	Eh/ORP mv	Comments (See description below
	1025	~~1025~~ 10	7.02	1.49	125	9.13	29.01	0.07	0.95	141	
	1026	20	7.23	1.48	168	7.96	29.31	0.07	0.95	135	
	1027	30	7.35	1.50	113	7.81	29.33	0.07	0.97	139	
	1029	40	7.44	1.51	53.8	8.04	29.43	0.07	0.97	137	
	1031	50	7.50	1.50	19.8	8.09	29.40	0.07	0.96	118	
	1033	60	7.55	1.49	15.2	8.06	29.45	0.07	0.96	87	
	1035	70	7.58	1.49	7.67	8.25	29.51	0.07	0.95	78	
	1036	80	7.62	1.47	9.50	8.42	29.51	0.07	0.95	94	
	1038	100	7.64	1.47	3.65	8.33	29.57	0.07	0.94	94	
188.30 AT 1044 **Parameter Stabilization Criteria**			+/- 0.1 pH units	+/- 3%	+/- 10% NTU units when >10 NTUs	+/- 0.3 mg/L	NA	NA	NA	+/- 10 mV	
Did Parameters Stablize prior to sampling?			Y	Y	N	Y	NA	Y	Y	N	
Are measurements consistent with previous?			Y	Y	—	Y	NA	—	—	Y	

Sample Time 1040 Sample Location: pump tubing ____ well port X spigot ____ bailer ____ other ____
Comments: HORIBA TOT-SAFETY #056931
HACH PGE-2005-01C

Initial Depth to Water (ft BTOC): 187.18 Measure Point: Well TOC Steel Casing WATER LEVEL METER SERIAL NUMBER: PGE-2005-02
WD (Well Depth - from table) ft btc (205.09)
SWH (Standing Water Height) = WD-Initial Depth 17.91
D (Volume as per diameter) 2"= 0.17, 4"= 0.66, 1"=0.04 (4 in)
One Casing Volume = D*SWH 11.82
Three Casing Volumes = 35.46

Initial DTW / Before Removal		If Transducer: Approx. 5 min After Reinstallation		Time of Removal ____
Time	Initial DTW	Time	Final DTW	Time of Reinstallation ____
—	—	—	—	

Comments: NO TRANSDUCER

Color: clear, grey, yellow, brown, black, cloudy, green **Odor:** none, sulphur, organic, other **Solids:** Trace, Small Qu, Med Qu, Large Qu, Particulate, Silt, Sand

Project Name PGE Topock GMP
Job Number 316363.GM.02
Field Team 1 Field Conditions clear/sunny

Sampling Event 2005-056-Q1
Date 03-09-08
Page ____ of ____

Well/Sample Number MW-18-056 **QC Sample ID** MW-92-056 **QC Sample Time** 1210
Purge Start Time 1121 Purge Method Ded. Pump
Flow Cell (Y) N Min. Purge Volume (gal)/(L) 41 Purge Rate (gpm)/(mLpm) 5 gpm

Water Level	Time	Vol. Purged gallons / liters	pH	Conductivity mS/cm	Turbidity NTU	Diss. Oxygen mg/L	Temp. oC	Salinity %	TDS g/L	Eh/ORP mv	Comments (See description below
	1023	10	7.64	1.35	6.96	11.15	28.47	0.06	.86	142	
	1025	20	7.66	1.32	3.55	8.86	28.51	0.06	.85	143	
	1026	30	7.63	1.31	1.65	8.68	28.56	0.06	.84	146	
	1027	40	7.62	1.31	2.68	8.48	28.58	0.06	.84	144	
	1029	50	7.61	1.30	9.4	8.33	28.65	0.06	.83	144	
	1031	60	7.61	1.30	15.3	8.40	28.60	0.06	.83	145	
	1033	70	7.60	1.30	13.7	8.39	28.57	0.06	.83	146	
	1035	90	7.60	1.29	8.36	8.31	28.60	0.06	.83	148	
	1037	110	7.58	1.29	3.92	8.30	28.60	0.06	.83	150	
91.25 – 1143 **Parameter Stabilization Criteria**			+/- 0.1 pH units	+/- 3%	+/- 10% NTU units when >10 NTUs	+/- 0.3 mg/L	NA	NA	NA	+/- 10 mV	
Did Parameters Stablize prior to sampling?			Y	Y	Y	Y	NA	Y	Y	Y	
Are measurements consistent with previous?			Y	Y	NA	Y	NA	Y	Y	Y	

Sample Time 1138 Sample Location: pump tubing ____ well port X spigot ____ bailer ____ other ____
Comments: Water is clear but TURB IS A LITTLE HIGH. HORIBA TOT-SAFETY # 056931 HACH PGE-2005-01C

Initial Depth to Water (ft BTOC): 91.03
Measure Point: Well Top Steel Casing WATER LEVEL METER SERIAL NUMBER: PGE-2005-02
WD (Well Depth - from table) ft btc (111.82)
SWH (Standing Water Height) = WD-Initial Depth 20.79
D (Volume as per diameter) 2"= 0.17, 4"= 0.66, 1"=0.04 (4 in)
One Casing Volume = D*SWH 13.72
Three Casing Volumes = 41.16

Initial DTW / Before Removal		Approx. 5 min After Reinstallation		If Transducer	
Time	Initial DTW	Time	Final DTW	Time of Removal	
—	—	—	—	Time of Reinstallation	

Comments: NO TRANSDUCER

Color: clear, grey, yellow, brown, black, cloudy, green **Odor:** none, sulphur, organic, other **Solids:** Trace, Small Qu, Med Qu, Large Qu, Particulate, Silt, Sand

Project Name PGE Topock GMP
Job Number 316363.GM.02
Field Team 1 Field Conditions clear-Sunny

Sampling Event 2005-056-Q1
Date 03-07-05
Page ____ of ____

Well/Sample Number MW-19-056
QC Sample ID NA
QC Sample Time —
Purge Start Time 1353
Purge Method Well volume · Ded. Pump
Flow Cell: Y / N
Min. Purge Volume (gal)/(L) 38.49 Purge Rate (gpm)/(mLpm) 7 gpm

Water Level	Time	Vol. Purged gallons / liters	pH	Conductivity mS/cm	Turbidity NTU	Diss. Oxygen mg/L	Temp. oC	Salinity %	TDS g/L	Eh/ORP mv	Comments (See description below
	1356	21	7.54	2.27	28.1	7.87	28.41	0.11	1.45	73	
	1358	35	7.52	2.24	33.3	7.46	28.39	0.11	1.43	77	
	1400	49	7.51	2.21	28.9	7.04	28.48	0.11	1.42	83	
	1402	63	7.50	2.21	23.2	6.89	28.48	0.11	1.42	88	
	1404	77	7.49	2.21	20.6	6.69	28.45	0.11	1.41	93	
	1406	91	7.49	2.20	19.3	6.53	28.49	0.11	1.41	97	
	1408	105	7.49	2.20	19.1	6.67	28.43	0.11	1.41	100	
47.40	1412										
Parameter Stabilization Criteria			+/- 0.1 pH units	+/- 3%	+/- 10% NTU units when >10 NTUs	+/- 0.3 mg/L	NA	NA	NA	+/- 10 mV	
Did Parameters Stablize prior to sampling?			Y	Y	Y	Y	NA	—	—	Y	
Are measurements consistent with previous?			Y	Y	—	Y	NA	—	—	Y	

Sample Time 1410 Sample Location: pump tubing ____ well port X spigot ____ bailer ____ other ____

Comments: HORIBA TOT-SAFETY #056931
HACH PGE 2005-01C

Initial Depth to Water (ft BTOC): 47.07
Measure Point: Well TOC Steel Casing
WATER LEVEL METER SERIAL NUMBER: PGE-2005-02

WD (Well Depth - from table) ft btc (66.51)
SWH (Standing Water Height) = WD-Initial Depth 19.44
D (Volume as per diameter) 2"= 0.17, 4"= 0.66, 1"=0.04 (4 in) 1
One Casing Volume = D*SWH 12.83
Three Casing Volumes = 38.49

Initial DTW / Before Removal		If Transducer: Approx. 5 min After Reinstallation		
Time	Initial DTW	Time	Final DTW	Time of Removal ____ Time of Reinstallation ____

Comments: Transducer in well but can not be removed.

Color: clear, grey, yellow, brown, black, cloudy, green
Odor: none, sulphur, organic, other
Solids: Trace, Small Qu, Med Qu, Large Qu, Particulate, Silt, Sand

24421

Topock Sampling Log

Project Name PGE Topock GMP
Job Number 316363.GM.02
Field Team 2 Field Conditions Warm Windy

Sampling Event 2005-056-Q1
Date 3/10/05
Page 1 of 1

Well/Sample Number MW-20-070-056 **QC Sample ID** NA QC Sample Time

Purge Start Time 1043 Purge Method Ded. Pump

Flow Cell: ⊗ / N -1033004 Min. Purge Volume (gal)/(L) 45 Purge Rate (gpm)/(mLpm) 6 gal/min

Water Level	Time	Vol. Purged gallons / liters	pH	Conductivity mS/cm	Turbidity NTU	Diss. Oxygen mg/L	Temp. oC	Salinity %	TDS g/L	Eh/ORP mv	Comments (See description below
64.20	1050	72 gal	7.06	5.12	1.62	9.26	29.5	.3	3.4	157	
64.50	1055	100 gal	7.36	6.02	1.59	9.08	29.4	.3	3.9	152	
64.42	1100	130 gal	7.38	6.99	0.84	8.89	29.4	.4	4.6	149	
64.42	1105	160 gal	7.43	7.69	0.84	8.76	29.4	.4	5.0	148	
64.42	1110	190 gal	7.44	8.08	0.79	8.59	29.4	.4	5.3	128	
64.40	1115	220 gal	7.45	8.62	0.59	8.57	29.4	.5	5.7	129	
64.41	1120	250 gal	7.45	9.26	0.54	8.59	29.4	.5	6.1	150	
64.42	1125	280 gal	7.46	12.8	0.79	8.77	29.4	.7	8.0	151	
Parameter Stabilization Criteria			+/- 0.1 pH units	+/- 3%	+/- 10% NTU units when >10 NTUs	+/- 0.3 mg/L	NA	NA	NA	+/- 10 mV	
Did Parameters Stablize prior to sampling?			Y	N	Y ~~N~~ MR	Y	NA	–	–	N	
Are measurements consistent with previous?			Y	N	–	Y	NA	–	–	Y	

Sample Time 1130 Sample Location: pump tubing ____ well port ____ spigot ____ bailer ____ other ____

Comments:

Initial Depth to Water (ft BTOC): ~~72.90~~ 48.44

Measure Point: Well TOC Steel Casing WATER LEVEL METER SERIAL NUMBER: 10769 - Beard WL Meter

WD (Well Depth - from table) ft btc (70.91)

SWH (Standing Water Height) = WD-Initial Depth 22.47

D (Volume as per diameter) 2"= 0.17, 4"= 0.66, 1"=0.04 (4 in)

One Casing Volume = D*SWH 14.83

Three Casing Volumes = 44.49

10:35 48.44 Initial DTW / Before Removal		If Transducer		
		Approx. 5 min After Reinstallation		Time of Removal
Time	Initial DTW	Time	Final DTW	Time of Reinstallation
~~1215~~	~~72.90~~	1150	~~64.4~~ 5.90	
Comments:			64.42	

Color: clear, grey, yellow, brown, black, cloudy, green **Odor:** none, sulphur, organic, other **Solids:** Trace, Small Qu, Med Qu, Large Qu, Particulate, Silt, Sand

Project Name PGE Topock GMP
Job Number 316363.GM.02
Field Team 2 Field Conditions

Sampling Event 2005-056-Q1
Date 3/10/05
Page 1 of 1

Well/Sample Number MW-20-100-056 **QC Sample ID** NA QC Sample Time
Purge Start Time 1335 Purge Method Ded. Pump
Flow Cell: Y / N Min. Purge Volume (gal)/(L) 103 Purge Rate (gpm)/(mLpm) 7

Water Level	Time	Vol. Purged gallons / liters	pH	Conductivity mS/cm	Turbidity NTU	Diss. Oxygen mg/L	Temp. oC	Salinity %	TDS g/L	Eh/ORP mv	Comments (See description below
87.23	1340	35gal	7.44	7.38	339	3.76	29.7	.4	4.7	109	
88.96	1350	105gals	7.52	7.08	133	4.80	29.8	.4	4.6	102	
89.02	1400	175gals	7.57	7.80	67.8	0.78	29.6	.4	5.0	147	Had to clear Sand from ~~Sand~~ Water reservoir of probe
89.18	1405	210gals	7.59	7.65	133	0.47	29.6	.4	5.0	132	
89.68	1410	245gals	7.62	7.48	26.9	0.41	29.7	.4	4.8	122	
89.79	1415	280gals	7.64	7.10	15.0	0.40	29.7	.4	4.6	110	
											Note: constant Sand flow.
Parameter Stabilization Criteria			+/- 0.1 pH units	+/- 3%	+/- 10% NTU units when >10 NTUs	+/- 0.3 mg/L	NA	NA	NA	+/- 10 mV	
Did Parameters Stablize prior to sampling?			Y	Y	N	Y	NA	–	–	N	
Are measurements consistent with previous?			Y	Y	–	Y	NA	–	–	Y	

Sample Time 1430 Sample Location: pump tubing well port spigot bailer other
Comments:

Initial Depth to Water (ft BTOC): 49.08
WD (Well Depth - from table) ft btc (101.08)
SWH (Standing Water Height) = WD-Initial Depth 52.00
D (Volume as per diameter) 2"= 0.17, 4"= 0.66, 1"=0.04 (4 in)
One Casing Volume = D*SWH 34.32
Three Casing Volumes = 102.96

Measure Point: Well TOC Steel Casing WATER LEVEL METER SERIAL NUMBER:

Initial DTW / Before Removal		If Transducer: Approx. 5 min After Reinstallation		Time of Removal
Time	Initial DTW	Time	Final DTW	Time of Reinstallation
1330	49.08	1440	~~52.50~~ 51.65	

Comments:

Color: clear, grey, yellow, brown, black, cloudy green Sand **Odor:** none, sulphur, organic, other **Solids:** Trace, Small Qu, Med Qu, Large Qu, Particulate, Silt, Sand

Project Name PGE Topock GMP
Job Number 316363.GM.02
Field Team Dan Crosby, Shawn Duffy Field Conditions Sunny / 80's

Sampling Event 2005-056-Q1
Date 3-9-05
Page 1 of 1

Well/Sample Number MW-20-130-056 QC Sample ID MW-93-056 QC Sample Time 1350
Purge Start Time 1218 Purge Method well already pumping Ded. Pump
Flow Cell: Y / N Min. Purge Volume (gal)/(L) 10 gpm Purge Rate (gpm)/(mLpm)

Water Level	Time	Vol. Purged gallons / liters	pH	Conductivity mS/cm	Turbidity NTU	Diss. Oxygen mg/L	Temp. oC	Salinity %	TDS g/L	Eh/ORP mv	Comments (See description below
72.9	1220		6.13	12.9	0.30	0.6	29.13	0.74	8.0	151	D.O. may be
		Let run 5 min									incorrect
	1225		6.59	12.9		0.31	29.09	0.74	8.0	135	because of error
											with equipment
	1230		6.63	12.8		.02	29.0	0.74	8.0	126	discovered during
											calibration.
	1235										Separate pH
						Not working					meter used -
											"IQ-Scientific instruments
Parameter Stabilization Criteria			+/- 0.1 pH units	+/- 3%	+/- 10% NTU units when >10 NTUs	+/- 0.3 mg/L	NA	NA	NA	+/- 10 mV	
Did Parameters Stablize prior to sampling?			✓	✓			NA				
Are measurements consistent with previous? NA							NA				

Sample Time 1330 Sample Location: pump tubing ___ well port ___ spigot ___ bailer ___ other ___
Comments: Also sampled for MW-20-130-056FF at 1330

Initial Depth to Water (ft BTOC): 72.90
WD (Well Depth - from table) ft btc (132.66)
SWH (Standing Water Height) = WD-Initial Depth 59.76
D (Volume as per diameter) 2"= 0.17, 4"= 0.66, 1"=0.04 (4 in)
One Casing Volume = D*SWH 118.32 gal
Three Casing Volumes = Well already pumping for 3 weeks

Measure Point: Well TOC Steel Casing WATER LEVEL METER SERIAL NUMBER: 10769 - Beach WL meter

Initial DTW / Before Removal		Approx. 5 min After Reinstallation		If Transducer Horiba - 056929
Time	Initial DTW	Time	Final DTW	Time of Removal ___
~~1215~~	~~72.90~~			Time of Reinstallation ___
Comments:				

Color: clear, grey, yellow, brown, black, cloudy, green **Odor:** none, sulphur, organic, other **Solids:** Trace, Small Qu, Med Qu, Large Qu, Particulate, Silt, Sand

DTW + parameters are as stable as they are going to get. Performed readings on 5 min intervals

Project Name PGE Topock GMP
Job Number 316363.GM.02
Field Team 1 Field Conditions clear - Sunny

Sampling Event 2005-056-Q1
Date 03-07-05
Page ____ of ____

Well/Sample Number MW-21-056 **QC Sample ID** NA QC Sample Time ____
Purge Start Time 1322 Purge Method ____ Ded. Pump ____
Flow Cell: Y N Min. Purge Volume (gal)/(L) 16.81 Purge Rate (gpm)/(mLpm) —

Water Level	Time	Vol. Purged gallons / liters	pH	Conductivity mS/cm	Turbidity NTU	Diss. Oxygen mg/L	Temp. oC	Salinity %	TDS g/L	Eh/ORP mv	Comments (See description below
	1323	1.5	7.04	11.3	7.8	6.00	28.01	0.64	7.0	-86	WELL BOX NEEDS
											TO BE REPLACED
			WELL DRY AT 1.5 GAL								
Parameter Stabilization Criteria			+/- 0.1 pH units	+/- 3%	+/- 10% NTU units when >10 NTUs	+/- 0.3 mg/L	NA	NA	NA	+/- 10 mV	
Did Parameters Stablize prior to sampling?							NA				
Are measurements consistent with previous?							NA				

Sample Time N/S Sample Location: pump tubing ____ well port X spigot ____ bailer ____ other ____
Comments: HORIBA TOT-SAFETY # 056931
HACH # PGE-2005-01C

Initial Depth to Water (ft BTOC): 50.98 Measure Point: Well TOC Steel Casing WATER LEVEL METER SERIAL NUMBER: PGE-2005-02
WD (Well Depth - from table) ft btc (59.47)
SWH (Standing Water Height) = WD-Initial Depth 8.49
D (Volume as per diameter) 2"= 0.17, 4"= 0.66, 1"=0.04 (4 in)
One Casing Volume = D*SWH 5.60
Three Casing Volumes = 16.81

Initial DTW / Before Removal		If Transducer: Approx. 5 min After Reinstallation		
Time	Initial DTW	Time	Final DTW	Time of Removal ____ Time of Reinstallation ____

Comments: NO TRANSDUCER

Color: clear, grey, yellow, brown, black, cloudy, green **Odor:** none, sulphur, organic, other **Solids:** Trace, Small Qu, Med Qu, Large Qu, Particulate, Silt, Sand

Project Name PGE TOPOCK GMP **Sampling Event** 2005-056-0-1
Job Number 316363 GM-2 **Date** 03-08-05
Field Team 1 Field Conditions clear/sunny Page ____ of ____

Well/Sample Number MW-21-056 **QC Sample ID** N/A QC Sample Time ____
Purge Start Time ____ Purge Method: 3 Casing Volume Ded. Pump ____
Flow Cell (Y) N Min. Purge Volume (gal)/(L) 10.27 Purge Rate (gpm)/(mLpm) ____

Water Level	Time	Vol. Purged gallons / liters	pH	Conductivity mS/cm	Turbidity NTU	Diss. Oxygen mg/L	Temp. °C	Salinity %	TDS g/L	Eh / ORP mv	Comments (See descriptors below)
		WELL WAS SAMPLED ONLY									
	WELL DID NOT PRODUCE WATER FOR HORIBA.										
Parameter Stabilization Criteria:			+/- 0.1 pH units	+/- 3%	+/- 10% NTU units when >10 NTUs	+/- 0.3 mg/L	NA	NA	NA	+/- 10 mV	
Did Parameters Stabilize prior to sampling?							NA				
Are measurements consistent with previous?							NA				

Sample Time 1048 Sample Location: pump tubing ____ well port X spigot ____ bailer ____ other ____
Comments: ____

HORIBA TOT-SAFETY # 056931
MACH PGE-2005-01C

Initial Depth to Water (ft BTOC): 54.28
WD (Well Depth - from table) ft btoc: 59.47
SWH (Standing Water Height) = WD-Initial Depth 5.19
D (Volume as per diameter) 2" = 0.17 4" = 0.66 1" = 0.041 4"
One Casing Volume = D*SWH 3.42
Three Casing Volumes = 10.27

Measure Point: Well TOC Steel Casing WATER LEVEL METER SERIAL NUMBER: PGE-2005-02

TRANSDUCER: Enter data even when transducer is not removed

Before Removal		Approx. 5 min After Reinstallation	
Time	Initial DTW	Time	Final DTW

Time of Removal ____
Time of Reinstallation ____

Comments: NO TRANSDUCER

Color: clear, grey, yellow, brown, black, cloudy, green **Odor:** none, sulphur, organic, other **Solids:** Trace, Small Qu, Med Qu, Large Qu, Particulate, Silt, Sand

Project Name PGE Topock GMP
Job Number 316363.GM.02
Field Team 2 Field Conditions Sunny, Clear

Sampling Event 2005-056-Q1
Date 03/10/05
Page 1 of 1

Well/Sample Number MW-22-056 **QC Sample ID** NA QC Sample Time
Purge Start Time 1256 Purge Method peristaltic Ded. Pump NA
Flow Cell: Y / N Min. Purge Volume (gal)/(L) 3.0 Purge Rate (gpm)/(mLpm) ~~0.8~~ 0.25

Water Level	Time	Vol. Purged gallons / liters	pH	Conductivity mS/cm	Turbidity NTU	Diss. Oxygen mg/L	Temp. oC	Salinity %	TDS g/L	Eh/ORP mv	Comments (See description below
9.02	1259		7.11	37.9		5.59	20.75	2.4	23	-165	Oderless, clear
9.40	1302	0.75	7.12	41.4		5.35	21.23	2.6	25	-160	lowered flow
9.59	1305	1.50	7.13	42.4		5.23	21.47	2.8	26	-157	
9.72	1308	2.25	7.13	44.4		4.93	21.81	2.9	27	-153	
9.83	1311	3.0	7.13	45.5		4.92	21.95	3.0	28	-152	Water cloudy
9.89	1314	3.75	7.13	46.3		4.74	22.00	3.0	28	-150	
Parameter Stabilization Criteria			+/- 0.1 pH units	+/- 3%	+/- 10% NTU units when >10 NTUs	+/- 0.3 mg/L	NA	NA	NA	+/- 10 mV	
Did Parameters Stablize prior to sampling?			Yes	Yes	~~Y~~	Yes	NA	—	—	Yes	
Are measurements consistent with previous?			yes	NO	—	NO	NA			~~NO~~ Yes	

Sample Time 1315 Sample Location: pump tubing ____ well port ____ spigot ____ bailer ____ other ____
Comments:

Initial Depth to Water (ft BTOC): 7.53
WD (Well Depth - from table) ft btc (13.03)
SWH (Standing Water Height) = WD-Initial Depth 5.5
D (Volume as per diameter) 2"= 0.17, 4"= 0.66, 1"=0.04 (2 in)
One Casing Volume = D*SWH 0.935
Three Casing Volumes = 2.8

Measure Point: Well TOC Steel Casing WATER LEVEL METER SERIAL NUMBER:

Initial DTW / Before ~~Removal~~		Approx. 5 min After ~~Reinstallation~~		**If Transducer**
Time	Initial DTW	Time	Final DTW	Time of Removal NA
1254	7.53	1322	8.30	Time of Reinstallation NA
Comments:				

Color: clear, grey, yellow, brown, black, cloudy, green **Odor:** none, sulphur, organic, other **Solids:** Trace, Small Qu, Med Qu, Large Qu, Particulate, Silt, Sand

Project Name PGE Topock GMP
Job Number 316363.GM.02
Field Team 1 Field Conditions clear - Sunny

Sampling Event 2005-056-Q1
Date 03-07-05
Page _____ of _____

Well/Sample Number MW-23-056 **QC Sample ID** NA QC Sample Time _____
Purge Start Time 1248 Purge Method _____ Bed. Pump
Flow Cell: Y / N Min. Purge Volume (gal)/(L) 57.47 Purge Rate (gpm)/(mLpm) N/A

Water Level	Time	Vol. Purged gallons / liters	pH	Conductivity mS/cm	Turbidity NTU	Diss. Oxygen mg/L	Temp. oC	Salinity %	TDS g/L	Eh/ORP mv	Comments (See description below
—	1250	7	7.08	18.9	3.02	6.10	28.00	1.13	11.7	-76	
	1252	14	7.03	19.0	11.2	4.04	27.98	1.13	11.8	-59	
	1254	20	7.01	19.1	11.0	3.64	27.98	1.14	11.8	-48	
			WELL	DRY	AT	20	GAL				
Parameter Stabilization Criteria			+/- 0.1 pH units	+/- 3%	+/- 10% NTU units when >10 NTUs	+/- 0.3 mg/L	NA	NA	NA	+/- 10 mV	
Did Parameters Stablize prior to sampling?							NA				
Are measurements consistent with previous?							NA				

Sample Time NS Sample Location: pump tubing _____ well port X spigot _____ bailer _____ other _____
Comments: HORIBA TOT-SAFETY #056931
HACH # PGE-2005-01C

Initial Depth to Water (ft BTOC): 53.00 Measure Point: Well TOC Steel Casing WATER LEVEL METER SERIAL NUMBER: PGE-2005-02
WD (Well Depth - from table) ft btc (82.03)
SWH (Standing Water Height) = WD-Initial Depth 29.03
D (Volume as per diameter) 2"= 0.17, 4"= 0.66, 1"=0.04 (4 in)
One Casing Volume = D*SWH 19.15
Three Casing Volumes = 57.47

Initial DTW / Before Removal		If Transducer: Approx. 5 min After Reinstallation		
Time	Initial DTW	Time	Final DTW	Time of Removal _____ Time of Reinstallation _____

Comments:

Color: clear, grey, yellow, brown, black, cloudy, green **Odor:** none, sulphur, organic, other **Solids:** Trace, Small Qu, Med Qu, Large Qu, Particulate, Silt, Sand

Project Name PGE-TOPOCK Sampling Event 2005-056-01
Job Number 316363-GM-02 Date 03-08-05
Field Team _____ Field Conditions clear-Sunny Page ___ of ___

Well/Sample Number MW-23-056 QC Sample ID N/A QC Sample Time ___
Purge Start Time 0951 Purge Method: 3 Casing Volume Bed. Pump ~~[illegible]~~
Flow Cell (Y) / N Min. Purge Volume (gal)/(L) _____ Purge Rate (gpm)/(mLpm) ___

Water Level	Time	Vol. Purged gallons / liters	pH	Conductivity mS/cm	Turbidity NTU	Diss. Oxygen mg/L	Temp. °C	Salinity %	TDS g/L	Eh / ORP mV	Comments (See descriptors below)
—	0952	10	7.15	20.7	26.1	7.63	27.31	1.24	12.8	14	
—	0954	15	7.17	20.6	47.6	6.32	27.66	1.24	12.7	19	
				WELL WAS DRY AT 15 GAL.							
Parameter Stabilization Criteria:			+/- 0.1 pH units	+/- 3%	+/- 10% NTU units when >10 NTUs	+/- 0.3 mg/L	NA	NA	NA	+/- 10 mV	
Did Parameters Stabilize prior to sampling?							NA				
Are measurements consistent with previous?							NA				

Sample Time 0953 Sample Location: pump tubing ___ well port X spigot ___ bailer ___ other _____
Comments: _____

HORIBA TOT-SAFETY #056931
HACH # PGE-2005-01C

Initial Depth to Water (ft BTOC): 55.30 Measure Point: (Well TOC) Steel Casing WATER LEVEL METER SERIAL NUMBER: PGE-2005-02
WD (Well Depth - from table) ft btoc: 82.03
SWH (Standing Water Height) = WD-Initial Depth 26.73
D (Volume as per diameter) 2" = 0.16, 4" = 0.66, 1" = 0.041 4"
One Casing Volume = D*SWH 17.64
Three Casing Volumes = 52.92

TRANSDUCER: Enter data even when transducer is not removed

Before Removal		Approx. 5 min After Reinstallation		Time of Removal ___
Time	Initial DTW	Time	Final DTW	Time of Reinstallation ___

Comments: NO TRANSDUCER

Color: (Clear) grey, yellow, brown, black, cloudy, green Odor: (none) sulphur, organic, other Solids: Trace, Small Qu, Med Qu, Large Qu, Particulate, Silt, Sand

Project Name PGE Topock GMP
Job Number 316363.GM.02
Field Team 1 Field Conditions Clear-Sunny

Sampling Event 2005-056-Q1
Date 03-07-05
Page _____ of _____

Well/Sample Number MW-24A-056 **QC Sample ID** MW-94-056 QC Sample Time 1140
Purge Start Time 1144 Purge Method _____ Ded. Pump _____
Flow Cell Y / N Min. Purge Volume (gal)/(L) 27 Purge Rate (gpm)/(mLpm) .7 gpm

Water Level	Time	Vol. Purged gallons / liters	pH	Conductivity mS/cm	Turbidity NTU	Diss. Oxygen mg/L	Temp. oC	Salinity %	TDS g/L	Eh/ORP mv	Comments (See description below
—	1146	14	7.75	3.56	3.88	7.88	28.88	0.18	2.24	50	WATER SLIGHT CLEAR / SLIGHT SULFUR ODOR
	1148	28	7.58	3.50	2.26	4.63	28.65	0.18	2.24	53	
	1150	42	7.52	3.47	2.20	3.34	28.73	0.18	2.22	48	
	1152	56	7.52	3.46	1.18	3.11	28.73	0.17	2.22	48	
	1154	70	7.51	3.46	0.77	3.09	28.76	0.17	2.21	49	
113.09	1202										
Parameter Stabilization Criteria			+/- 0.1 pH units	+/- 3%	+/- 10% NTU units when >10 NTUs	+/- 0.3 mg/L	NA	NA	NA	+/- 10 mV	
Did Parameters Stablize prior to sampling?			Y	Y	Y	Y	NA	Y	Y	Y	
Are measurements consistent with previous?			Y	Y	—	Y	NA	—	—	Y	

Sample Time 1155 Sample Location: pump tubing ____ well port X spigot ____ bailer ____ other ____
Comments: HORIBA TOT-SAFETY #056931
HACH PGE 2005-01C

Initial Depth to Water (ft BTOC): 113.08 Measure Point: Well TOC Steel Casing WATER LEVEL METER SERIAL NUMBER: PGE-2005-02
WD (Well Depth - from table) ft btc (126.58)
SWH (Standing Water Height) = WD-Initial Depth 13.5
D (Volume as per diameter) 2"= 0.17, 4"= 0.66, 1"=0.04 (4 in)
One Casing Volume = D*SWH 8.91
Three Casing Volumes = 26.73

Initial DTW / Before Removal		If Transducer: Approx. 5 min After Reinstallation		
Time	Initial DTW	Time	Final DTW	Time of Removal / Time of Reinstallation

Comments: NO TRANSDUCER

Color: clear, grey, yellow, brown, black, cloudy, green **Odor:** ~~musty~~, sulphur, organic, other **Solids:** Trace, Small Qu, Med Qu, Large Qu, Particulate, Silt, Sand

Project Name PGE Topock GMP
Job Number 316363.GM.02
Field Team 1 Field Conditions clear-Sunny

Sampling Event 2005-056-Q1
Date 03-07-05
Page ____ of ____

Well/Sample Number MW-24B-056 **QC Sample ID** NA QC Sample Time ____

Purge Start Time 1041 Purge Method ____ Ded. Pump ____

Flow Cell (Y) N Min. Purge Volume (gal)/(L) 210 Purge Rate (gpm)/(mLpm) 7 gpm

Water Level	Time	Vol. Purged gallons / liters	pH	Conductivity mS/cm	Turbidity NTU	Diss. Oxygen mg/L	Temp. oC	Salinity %	TDS g/L	Eh/ORP mv	Comments (See description below
—	1046	35	7.88	13.2	1.43	2.58	29.29	0.77	8.3	-72	WATER yellow / slight sulphur odor.
	1049	56	7.88	14.0	51.9	2.28	29.59	0.81	8.7	-58	WATER SLIGHT YLEYOW / SLIGHT ODOR
	1052	77	7.88	14.2	48.8	2.09	29.56	0.83	8.8	-44	↓ ↓
	1055	98	7.88	14.2	27.1	1.95	29.66	0.83	8.8	-32	↓ ↓
	1058	119	7.88	14.2	21.7	1.87	29.71	0.82	8.8	-25	↓ ↓
	1102	140	7.87	14.2	12.2	1.80	29.75	0.83	8.8	-16	
	1106	175	7.87	14.3	8.30	1.79	29.77	0.83	8.8	-14	
	1110	203	7.87	14.3	6.60	1.77	29.68	0.83	8.9	-6	
	1113	224	7.87	14.3	NA	1.70	29.65	0.83	8.8	-2	
1100 1120 **Parameter Stabilization Criteria**			+/- 0.1 pH units	+/- 3%	+/- 10% NTU units when >10 NTUs	+/- 0.3 mg/L	NA	NA	NA	+/- 10 mV	
Did Parameters Stablize prior to sampling?			Y	Y	—	Y	NA	—	—	Y	
Are measurements consistent with previous?			Y	Y	—	Y	NA	—	—	Y	

Sample Time 1114 Sample Location: pump tubing ____ well port X spigot ____ bailer ____ other ____

Comments: HORIBA TOT-SAFETY # 056931
HACH PGE 2005-01C

Initial Depth to Water (ft BTOC): ~~109.54~~ 110.83 Measure Point: (Well TOC) Steel Casing WATER LEVEL METER SERIAL NUMBER: PGE 2005-02

WD (Well Depth - from table) ft btc (218.91)
SWH (Standing Water Height) = WD-Initial Depth 108.08
D (Volume as per diameter) 2"= 0.17, 4"= 0.66, 1"=0.04 (4 in)
One Casing Volume = D*SWH ~~70.29~~ 70.25
Three Casing Volumes = 210.75

Initial DTW / Before Removal		If Transducer: Approx. 5 min After Reinstallation		Time of Removal ____
Time	Initial DTW	Time	Final DTW	Time of Reinstallation ____

Comments: NO TRANSDUCER

Color: clear, grey, (yellow), brown, black, cloudy, green Odor: none, (sulphur), organic, other Solids: Trace, Small Qu, Med Qu, Large Qu, Particulate, Silt, Sand

Project Name PGE Topock GMP
Job Number 316363.GM.02
Field Team 1 Field Conditions

Sampling Event 2005-056-Q1
Date 03-07-05
Page of

Well/Sample Number MW-24BR-056 **QC Sample ID** NA **QC Sample Time**

Purge Start Time 1004 Purge Method Ded. Pump

Flow Cell (Y) / N Min. Purge Volume (gal)/(L) 646 Purge Rate (gpm)/(mLpm) 7.0 gpm

Water Level	Time	Vol. Purged gallons / liters	pH	Conductivity mS/cm	Turbidity NTU	Diss. Oxygen mg/L	Temp. oC	Salinity %	TDS g/L	Eh/ORP mv	Comments (See description below
—	1009	35	7.34	15.1	3.03	2.22	30.31	.88	9.4	-323	Water - dark gray / sulfur odor.
	1013	73	7.64	15.2	1.01	1.53	30.47	.89	9.5	-345	↓ ↓ ↓
	1016	94	7.72	15.2	1.11	1.31	30.04	.71	9.5	-351	
	1018	WELL WAS DRY AT 94 GAL.									
Parameter Stabilization Criteria			+/- 0.1 pH units	+/- 3%	+/- 10% NTU units when >10 NTUs	+/- 0.3 mg/L	NA	NA	NA	+/- 10 mV	
Did Parameters Stablize prior to sampling?							NA				
Are measurements consistent with previous?							NA				

Sample Time _____ Sample Location: pump tubing ____ well port X spigot ____ bailer ____ other ____

Comments: HORIBA Tot. Safety # 056931
HACH # PGE 2005-01C

Initial Depth to Water (ft BTOC): 109.54 Measure Point: Well TOC Steel Casing WATER LEVEL METER SERIAL NUMBER: PGE 2005-02

WD (Well Depth - from table) ft btc (441.21)

SWH (Standing Water Height) = WD-Initial Depth 331.67

D (Volume as per diameter) 2"= 0.17, 4"= 0.66, 1"=0.04 (4 in)

One Casing Volume = D*SWH 215.58

Three Casing Volumes = 646.75

Initial DTW / Before Removal		If Transducer: Approx. 5 min After Reinstallation		
Time	Initial DTW	Time	Final DTW	Time of Removal / Time of Reinstallation

Comments: NO TRANSDUCER

Color: clear, grey, yellow, brown, black, cloudy, green **Odor:** none, sulphur, organic, other **Solids:** Trace, Small Qu, Med Qu, Large Qu, Particulate, Silt, Sand

Project Name PGE TOPOCK GMP
Job Number 316363-GM-02
Field Team 1
Field Conditions clear Sunny

Sampling Event 2005-056-01
Date 03-08-09
Page ___ of ___

Well/Sample Number MW-24BR-056
QC Sample ID N/A
QC Sample Time ___
Purge Start Time 0905
Purge Method: 3 Casing Volume Ded. Pump ~~Other~~
Flow Cell (Y) / N
Min. Purge Volume (gal)/(L) 628
Purge Rate (gpm)/(mLpm) 5 gpm av.

Water Level	Time	Vol. Purged gallons / liters	pH	Conductivity mS/cm	Turbidity NTU	Diss. Oxygen mg/L	Temp. °C	Salinity %	TDS g/L	Eh / ORP mv	Comments (See descriptors below)
—	0906	8.5	6.92	16.9	1.38	3.63	26.50	1.00	10.5	-288	
—	0907	14.5	7.20	16.8	.91	2.36	28.71	0.96	10.1	-309	
—	0908	19.3	7.40	16.3	.88	2.04	29.87	0.96	10.1	-309	
—	0909	22.3	7.53	16.1	1.34	1.83	30.87	0.96	10.1	-309	
—	0910	26.6	7.61	16.3	1.01	1.71	31.21	0.96	10.1	-308	
	0911	30.1	7.67	16.3	.9	1.58	31.32	0.95	10.1	-310	
				WELL	WAS	DRY	AT	43	GAL.		
Parameter Stabilization Criteria:			+/- 0.1 pH units	+/- 3%	+/- 10% NTU units when >10 NTUs	+/- 0.3 mg/L	NA	NA	NA	+/- 10 mV	
Did Parameters Stabilize prior to sampling?							NA				
Are measurements consistent with previous?				NA			NA		NA		

Sample Time 0912 Sample Location: pump tubing ___ well port X spigot ___ bailer ___ other ___

Comments: HORIBA TGT-SAFETY #056931
WELL WENT DRY AT 94 GAL ON 03-07-05 HACH PGE 2005-01C

Initial Depth to Water (ft BTOC): 23.99
WD (Well Depth - from table) ft btoc: 441.21
SWH (Standing Water Height) = WD-Initial Depth 317.22
D (Volume as per diameter) 2" = 0.17, 4" = 0.66, 1" = 0.041 4"
One Casing Volume = D*SWH 209.36
Three Casing Volumes = 628.09

Measure Point: Well TOC Steel Casing WATER LEVEL METER SERIAL NUMBER: PGE 2005-02
TRANSDUCER: Enter data even when transducer is not removed

Before Removal		Approx. 5 min After Reinstallation		Time of Removal ___
Time	Initial DTW	Time	Final DTW	Time of Reinstallation ___

Comments: NO TRANSDUCER

Color: clear, grey, yellow, brown, black, cloudy, green Odor: none, sulphur, organic, other Solids: Trace, Small Qu, Med Qu, Large Qu, Particulate, Silt, Sand

Project Name PGE Topock GMP
Job Number 316363.GM.02
Field Team 1 _____ Field Conditions clear

Sampling Event 2005-056-Q1
Date 03-09-05
Page _____ of _____

Well/Sample Number MW-25-056 **QC Sample ID** NA — **QC Sample Time** —
Purge Start Time 1346 Purge Method _____ Ded. Pump _____
Flow Cell (Y) N Min. Purge Volume (gal)/(L) 34.61 Purge Rate (gpm)/(mLpm) 7-9 gpm

Water Level	Time	Vol. Purged gallons / liters	pH	Conductivity mS/cm	Turbidity NTU	Diss. Oxygen mg/L	Temp. oC	Salinity %	TDS g/L	Eh/ORP mv	Comments (See description below
—	1347	10	7.51	1.45	6.44	7.73	29.74	0.07	0.95	166	
	1349	20	7.47	1.57	9.92	7.10	29.52	0.07	1.01	169	D.O and Temp-
	1350	30	7.45	1.60	136	7.37	29.49	0.07	1.03	171	readings started
	1351	40	7.45	1.62	298	7.14	29.51	0.08	1.04	172	going higher than
	1353	50	7.45	1.63	83.2	7.07	29.55	0.08	1.04	174	normal after 75 gal.
	1355	60	7.44	1.62	44.4	7.01	29.51	0.08	1.03	175	Because pump started
	1357	75	7.43	1.59	21.5	7.52	29.53	0.07	1.02	178	pumping recharge water
	1400	90	7.42	1.56	14.5	8.88	29.58	0.07	1.02	180	and well was allmost dry
	1402	105	7.42	1.57	11.2	8.63	29.54	0.07	1.00	181	But stil pumping enough
92.64 / 1410 **Parameter Stabilization Criteria**			+/- 0.1 pH units	+/- 3%	+/- 10% NTU units when >10 NTUs	+/- 0.3 mg/L	NA	NA	NA	+/- 10 mV	water = 7 gpm
Did Parameters Stablize prior to sampling?			Y	Y	Y	N	NA	—	—	Y	
Are measurements consistent with previous?			Y	Y	Y	N	NA	—	—	Y	

Sample Time 1403 Sample Location: pump tubing ~~X~~ well port X spigot _____ baller _____ other _____
Comments: HORIBA TOT-SAFETY-056931
HACH #2005-01C

Initial Depth to Water (ft BTOC): 89.52
WD (Well Depth - from table) ft btc (107)
SWH (Standing Water Height) = WD-Initial Depth 17.48
D (Volume as per diameter) 2"= 0.17, 4"= 0.66, 1"=0.04 (4 in)
One Casing Volume = D*SWH 11.53
Three Casing Volumes = 34.61

Measure Point: (Well TOC) Steel Casing WATER LEVEL METER SERIAL NUMBER: PGE-2005-02

Initial DTW / Before Removal		Approx. 5 min After Reinstallation		If Transducer	
Time	Initial DTW	Time	Final DTW	Time of Removal	
				Time of Reinstallation	

Comments:

Color: clear, grey, yellow, brown, black, cloudy, green **Odor:** none, sulphur, organic, other **Solids:** Trace, Small Qu, Med Qu, Large Qu, Particulate, Silt, Sand

Project Name PGE Topock GMP
Job Number 316363.GM.02
Field Team 1 Field Conditions Clear / Sunny

Sampling Event 2005-056-Q1
Date 03-08-05
Page ____ of ____

Well/Sample Number MW-26-056 **QC Sample ID** MW-95-056 QC Sample Time 1227
Purge Start Time 1120 Purge Method ____ (Ded. Pump)
Flow Cell (Y) / N Min. Purge Volume (gal)/(L) 49.53 Purge Rate (gpm)/(mLpm) 7 gpm av.

Water Level	Time	Vol. Purged gallons / liters	pH	Conductivity mS/cm	Turbidity NTU	Diss. Oxygen mg/L	Temp. oC	Salinity %	TDS g/L	Eh/ORP mv	Comments (See description below
—	1121	8	7.56	2.89	86.8	6.81	29.44	0.11	1.38	60	WELL BOX NEEDS
	1124	20	7.53	2.25	634	5.24	29.38	0.12	1.59	63	TO BE REPLACED
	1126	30	7.51	3.17	306	9.13	29.78	0.16	2.05	82	
	1129	40	7.50	3.27	228	10.18	29.63	0.16	2.10	93	
	1132	50	7.49	3.33	189	10.35	29.64	0.17	2.14	103	
	1135	60	7.48	3.34	116	10.07	29.68	0.17	2.16	110	
	1139	70	7.47	3.41	67.3	10.05	29.74	0.17	2.18	117	Total gal. removed.
	1142	80	7.47	3.45	70.4	10.03	29.77	0.17	2.21	123	103 gal.
53.60	1154	—	—	—	—	—	—	—			
Parameter Stabilization Criteria			+/- 0.1 pH units	+/- 3%	+/- 10% NTU units when >10 NTUs	+/- 0.3 mg/L	NA	NA	NA	+/- 10 mV	
Did Parameters Stablize prior to sampling?			Y	Y	N	Y	NA	Y	Y	Y	
Are measurements consistent with previous?			Y	Y	—	Y	NA	—	—	Y	

Sample Time 1142 Sample Location: pump tubing ____ well port X spigot ____ bailer ____ other ____

Comments: HORIBA TOT-SAFETY #056931
HACH PGE-2005-01C

Initial Depth to Water (ft BTOC): 48.98
WD (Well Depth - from table) ft btc (74)
SWH (Standing Water Height) = WD-Initial Depth 25.02
D (Volume as per diameter) 2"= 0.17, 4"= 0.66, 1"=0.04 ~~(2")~~ 4"
One Casing Volume = D*SWH 16.51
Three Casing Volumes = 49.53

Measure Point: (Well TOC) Steel Casing WATER LEVEL METER SERIAL NUMBER: PGE-2005.02

Initial DTW / Before Removal		If Transducer: Approx. 5 min After Reinstallation		
Time	Initial DTW	Time	Final DTW	Time of Removal ____ Time of Reinstallation ____

Comments: TRANSDUCER IN WELL BUT CAN NOT BE REMOVED

Color: clear, grey, yellow, (brown), black, cloudy, green **Odor:** (none), sulphur, organic, other **Solids:** Trace, Small Qu, Med Qu, Large Qu, Particulate, Silt, Sand

Project Name PGE Topock GMP
Job Number 316363.GM.02
Field Team 2 Field Conditions Sunny, warm

Sampling Event 2005-056-Q1
Date 3/8/05
Page 1 of 7

Well/Sample Number MW-27-~~020~~ 025-056
QC Sample ID NA
QC Sample Time NA
Purge Start Time 1055
Purge Method 3 CV Ded. Pump Ded. Flex-2
Flow Cell (Y) N
Min. Purge Volume (gal)/(L) 5.26 Purge Rate (gpm)/(mLpm) 1 gpm

Water Level	Time	Vol. Purged gallons / liters	pH	Conductivity mS/cm	Turbidity NTU	Diss. Oxygen mg/L	Temp. oC	Salinity %	TDS g/L	Eh/ORP mv	Comments (See description below
9.13	1058	3.0	7.40	3.09	7.7	0.34	18.5	0.1	1.8	-163	water is clear / odorless
9.15	1101	6.6	7.62	2.52	5.2	0.07	18.1	0.1	1.6	-172	
9.16	1104	9.0	7.58	2.34	3.6	0.13	17.6	0.1	1.5	-174	
9.20	1107	12.0	7.56	2.25	1.7	0.16	17.6	0.1	1.5	-176	
9.21	1110	15.0	7.57	2.22	1.2	0.56	17.6	0.1	1.4	-177	
9.22	1113	18.0	7.57	2.18	1.0	0.00	17.6	0.1	1.4	-178	
Parameter Stabilization Criteria			+/- 0.1 pH units	+/- 3%	+/- 10% NTU units when >10 NTUs	+/- 0.3 mg/L	NA	NA	NA	+/- 10 mV	
Did Parameters Stabliza prior to sampling?			Y	Y	Y	N	NA	—	—	Y	
Are measurements consistent with previous?			Y	Y	—	Y	NA	—	—	Y	

Sample Time 1115 Sample Location: pump tubing X well port ____ spigot ____ bailer ____ other ____
Comments:

Initial Depth to Water (ft BTOC): 8.68
WD (Well Depth - from table) ft btc (19)
SWH (Standing Water Height) = WD-Initial Depth 10.37
D (Volume as per diameter) 2"= 0.17, 4"= 0.66, 1"=0.04 (2 in) 0.17
One Casing Volume = D*SWH 1.75
Three Casing Volumes = 5.26

Measure Point: Well TOC Steel Casing WATER LEVEL METER SERIAL NUMBER:

Initial DTW / Before ~~Removal~~		Approx. 5 min After ~~Reinstallation~~		**If Transducer**
Time	Initial DTW	Time	Final DTW	Time of Removal NA
1050	8.68	1125	8.73	Time of Reinstallation NA
Comments: Transducer not removed				

Color: clear, grey, yellow, brown, black, cloudy, green **Odor:** none, sulphur, organic, other **Solids:** Trace, Small Qu, Med Qu, Large Qu, Particulate, Silt, Sand

Project Name PGE Topock GMP
Job Number 316363.GM.02
Field Team 2 SK/DZ/MR Field Conditions Sunny, Warm, No Breeze

Sampling Event 2005-056-Q1
Date 3/8/05
Page 1 of 1

Well/Sample Number MW-27-060-056 **QC Sample ID** NA **QC Sample Time** NA
Purge Start Time 0915 Purge Method 3CV Temp Purge Ded. Pump None
Flow Cell: (Y) N Min. Purge Volume (gal)/(L) 25.34 Purge Rate (gpm)/(mLpm) 2

Water Level	Time	Vol. Purged gallons / liters	pH	Conductivity mS/cm	Turbidity NTU	Diss. Oxygen mg/L	Temp. oC	Salinity %	TDS g/L	Eh/ORP mv	Comments (See description below
10.08 ~~0918~~ m2	0918	3.0	6.62	21.2	39.1 ~~5.90~~	5.75	20.7	1.3	13	-63	water slightly cloudy.
	0921	9.0	7.01	18.6	25.6	2.47	21.2	1.1	12	-125	odor less
10.11	0924	15.0	7.11	18.2	9.1	1.39	21.3	1.1	12	-135	
10.11	0927	21.0	7.16	18.1	4.0	1.17	21.4	1.1	12	-139	water has cleared.
10.11	0930	27.0	7.20	18.1	2.7	1.11	21.3	1.1	12	-142	
10.11	0933	33.00	7.22	18.0	1.1	1.06	21.3	1.1	12	-144	
Parameter Stabilization Criteria			+/- 0.1 pH units	+/- 3%	+/- 10% NTU units when >10 NTUs	+/- 0.3 mg/L	NA	NA	NA	+/- 10 mV	
Did Parameters Stablize prior to sampling?			Y	Y	Y	Y	NA	–	–	Y	
Are measurements consistent with previous?			NA	NA	NA	NA	NA	–	–	NA	New well, data not available

Sample Time 935 Sample Location: pump tubing X well port ____ spigot ____ bailer ____ other ____
Comments: 4. Blank MW-27-060-EB-056 collected @ 947

Initial Depth to Water (ft BTOC): 9.73 Measure Point: Well TOC Steel Casing WATER LEVEL METER SERIAL NUMBER: ____
WD (Well Depth - from table) ft btc (59.42)
SWH (Standing Water Height) = WD-Initial Depth 49.69
D (Volume as per diameter) 2"= 0.17, 4"= 0.66, 1"=0.04 (2 in) 0.17
One Casing Volume = D*SWH 8.44
Three Casing Volumes = 25.34

Initial DTW / Before Removal		If Transducer: Approx. 5 min After Reinstallation		Time of Removal 912
Time	Initial DTW	Time	Final DTW	Time of Reinstallation 943
910	9.73	941	9.74	

Comments:

Color: clear, grey, yellow, brown, black, cloudy, green **Odor:** none, sulphur, organic, other **Solids:** Trace, Small Qu, Med Qu, Large Qu, Particulate, Silt, Sand

Slightly cloudy at begining of purge. Purged to clear.

Project Name PGE Topock GMP
Job Number 316363.GM.02
Field Team 2 Field Conditions Sunny, warm

Sampling Event 2005-056-Q1
Date 3/8/05
Page 1 of 1

Well/Sample Number MW-27-085-056 **QC Sample ID** NA MW-27-085-056 FF **QC Sample Time** 1031
Purge Start Time 1005 Purge Method Temp Pump Ded. Pump NA
Flow Cell: (Y) N Min. Purge Volume (gal)/(L) 36 Purge Rate (gpm)/(mLpm) 2

Water Level	Time	Vol. Purged gallons / liters	pH	Conductivity mS/cm	Turbidity NTU	Diss. Oxygen mg/L	Temp. oC	Salinity %	TDS g/L	Eh/ORP mv	Comments (See description below
1088	1008	6.0	7.44	20.9	5.1	6.23	22.4	1.3	14	-164	Clear. Slightly sulfurous
1080	1011	12.0	7.47	22.5	10.7	5.98	22.5	1.4	15	-163	odor.
1080	1014	18.0	7.47	22.4	4.8	5.90	22.6	1.4	15	-156	
1079	1017	21.0	7.48	22.3	1.8	1.01	22.6	1.3	14	-153	
1079	1020	27.0	7.47	22.1	1.0	0.45	22.7	1.3	14	-152	
1079	1023	33.0	7.47	22.0	0.5	0.20	22.7	1.3	14	-152	
1080	1026	39.0	7.47	22.0	0.5	0.15	22.7	1.3	14	-152	
Parameter Stabilization Criteria			+/- 0.1 pH units	+/- 3%	+/- 10% NTU units when >10 NTUs	+/- 0.3 mg/L	NA	NA	NA	+/- 10 mV	
Did Parameters Stabilize prior to sampling?			Y	Y	Y	Y	NA	Y	Y	Y	
Are measurements consistent with previous?			NA	NA	NA	NA	NA	NA	NA	NA	New well.

Sample Time 1031 Sample Location: pump tubing X well port ____ spigot ____ bailer ____ other ____
Comments: -FF sample were preserved. 7194 to 9.0-9.5 pH 6010B to 2 pH w/ HNO_3
Buffer

Initial Depth to Water (ft BTOC): 9.42 Measure Point: Well TOC Steel Casing WATER LEVEL METER SERIAL NUMBER: ____
WD (Well Depth - from table) ft btc (80)
SWH (Standing Water Height) = WD-Initial Depth 70.58
D (Volume as per diameter) 2"= 0.17, 4"= 0.66, 1"=0.04 (2 in) 0.17
One Casing Volume = D*SWH 12.00
Three Casing Volumes = 36.00

Initial DTW / Before Removal		Approx. 5 min After Reinstallation		If Transducer	
Time	Initial DTW	Time	Final DTW	Time of Removal	956
954	9.42	10:46	9.46	Time of Reinstallation	1051

Comments:

Color: (clear), grey, yellow, brown, black, cloudy, green **Odor:** (none), sulphur, organic, other **Solids:** (Trace), Small Qu, Med Qu, Large Qu, Particulate, Silt, Sand

Project Name PGE Topock GMP
Job Number 316363.GM.02
Field Team 2 Field Conditions Sunny, warm

Sampling Event 2005-056-Q1
Date 3/10/05
Page 1 of 1

Well/Sample Number MW-28-025-056 **QC Sample ID** NA QC Sample Time NA
Purge Start Time 1015 Purge Method 3CV Ded. Pump Red. flow
Flow Cell: Y / N Min. Purge Volume (gal)/(L) 5.14 Purge Rate (gpm)/(mLpm) 1 gpm

Water Level	Time	Vol. Purged gallons / liters	pH	Conductivity mS/cm	Turbidity NTU	Diss. Oxygen mg/L	Temp. oC	Salinity %	TDS g/L	Eh/ORP mv	Comments (See description below
15.16	9~~10~~17	2.0	7.28	1.42	0.5	6.77	22.13	0.1	0.9	140	clear, odorless
15.17	9~~10~~20	3.0	7.44	1.41	0.1	6.04	22.87	0.1	0.9	94	
15.19	9~~10~~23	6.0	7.52	1.41	0.1	5.88	23.21	0.1	0.9	75	
15.20	9~~10~~26	9.0	7.55	1.41	0.1	5.85	23.31	0.1	0.9	68	
15.20	9~~10~~29	12.0	7.59	1.40	0.1	5.82	23.35	0.1	0.9	64	
15.20	9~~10~~32	15.0	7.62	1.40	0.1	5.63	23.52	0.1	0.9	60	
Parameter Stabilization Criteria			+/- 0.1 pH units	+/- 3%	+/- 10% NTU units when >10 NTUs	+/- 0.3 mg/L	NA	NA	NA	+/- 10 mV	
Did Parameters Stablize prior to sampling?			Y	Y	Y	Y	NA	—	—	Y	
Are measurements consistent with previous?			Y	Y	Y	Y	NA	—	—	Y	

Sample Time ~~1035~~ 935 Sample Location: pump tubing X well port ____ spigot ____ bailer ____ other ____
Comments:

Initial Depth to Water (ft BTOC): 14.91
WD (Well Depth - from table) ft btc (25)
SWH (Standing Water Height) = WD-Initial Depth 10.09
D (Volume as per diameter) 2"= 0.17, 4"= 0.66, 1"=0.04 (2 in) 0.17
One Casing Volume = D*SWH 1.71
Three Casing Volumes = 5.14

Measure Point: Well TOC Steel Casing WATER LEVEL METER SERIAL NUMBER: ____

Initial DTW / Before ~~Removal~~		Approx. 5 min After ~~Reinstallation~~		**If Transducer**
Time	Initial DTW	Time	Final DTW	Time of Removal NA
909	14.91	943	14.94	Time of Reinstallation NA
Comments:				

Color: clear, grey, yellow, brown, black, cloudy, green **Odor:** none, sulphur, organic, other **Solids:** Trace, Small Qu, Med Qu, Large Qu, Particulate, Silt, Sand

Project Name PGE Topock GMP
Job Number 316363.GM.02
Field Team 2 Field Conditions Warm/Clear

Sampling Event 2005-056-Q1
Date 3/7/05
Page ____ of ____

Well/Sample Number MW-28-090-056
QC Sample ID NA
QC Sample Time —
Purge Start Time 1435
Purge Method Redi-flo Ded. Pump yes
Flow Cell: (Y) N
Min. Purge Volume (gal)/(L) 42 gal Purge Rate (gpm)/(mLpm) 2gpm

Water Level	Time	Vol. Purged gallons / liters	pH	Conductivity mS/cm	Turbidity NTU	Diss. Oxygen mg/L	Temp. oC	Salinity %	TDS g/L	Eh/ORP mv	Comments (See description below
16.45	1437	0-2	7.41	13.0	10.9	.48	23.4	.7	8	-188	Water is clear
16.44	1440	10	7.60	12.7	5.5	.30	23.4	.7	8	-199	w/No odor.
16.46	1443	20	7.81	12.5	1.0	.11	23.5	.7	8	-195	
16.48	1450	30	7.83	12.4	.8	.08	23.4	.7	8	-192	
16.48	1455	40	7.82	12.3	.5	.07	23.5	.7	8	-192	
16.48	[illegible]	45	7.83	12.3	.9	.05	23.3	.7	8	-190	
Parameter Stabilization Criteria			+/- 0.1 pH units	+/- 3%	+/- 10% NTU units when >10 NTUs	+/- 0.3 mg/L	NA	NA	NA	+/- 10 mV	
Did Parameters Stablize prior to sampling?			Y	~~N~~ Y	Y	Y	NA	NA	NA	Y	
Are measurements consistent with previous?			Y	N	Y	N	NA	NA	NA	Y	

Sample Time 1500 Sample Location: pump tubing X well port ____ spigot ____ bailer ____ other ____
Comments: ____

Initial Depth to Water (ft BTOC): 15.87
WD (Well Depth - from table) ft btc (98.5)
SWH (Standing Water Height) = WD-Initial Depth 82.63
D (Volume as per diameter) 2"= 0.17, 4"= 0.66, 1"=0.04 .17
One Casing Volume = D*SWH 14.04 X3
Three Casing Volumes = 42.14

Measure Point: Well TOC Steel Casing
WATER LEVEL METER SERIAL NUMBER: 11880

Initial DTW / Before ~~Removal~~		Approx. 5 min After ~~Reinstallation~~		If Transducer	
Time	Initial DTW	Time	Final DTW	Time of Removal	—
1432	15.87	1508	15.87	Time of Reinstallation	—
Comments:					

Color: clear, grey, yellow, brown, black, cloudy, green
Odor: none, sulphur, organic, other
Solids: Trace, Small Qu, Med Qu, Large Qu, Particulate, Silt, Sand

Project Name PGE Topock GMP
Job Number 316363.GM.02
Field Team 2 Field Conditions

Sampling Event 2005-056-Q1
Date 3/9/05
Page 1 of

Well/Sample Number MW-29-056 **QC Sample ID** NA **QC Sample Time** NA
Purge Start Time 1031 Purge Method SCV Ded. Pump mini-Massam
Flow Cell: (Y) / N Min. Purge Volume (gal)/(L) 4.00 Purge Rate (gpm)/(mLpm) 0.20 gpm

Water Level	Time	Vol. Purged gallons / liters	pH	Conductivity mS/cm	Turbidity NTU	Diss. Oxygen mg/L	Temp. oC	Salinity %	TDS g/L	Eh/ORP mv	Comments (See description below
33.65	1040	1.8	6.95	27.3	774	0.70	25.4	1.7	18	-174	unhooked hoses while sediment
34.18	1045	2.8	7.00	30.0	146	0.55	25.5	1.9	20	-169	cleared.
34.29	1048	3.4	7.01	30.3	530	0.80	25.5	1.9	20	-158	
34.30	1051	4.2	7.02	30.9	35.9	1.02	25.6	1.9	20	-151	
34.20	1054	4.8	7.03	31.3	19.8	1.18	25.6	2.0	20	-144	
34.21	1057	5.4	7.03	32.3	29.1	1.43	25.6	2.0	21	-134	
34.07	1100	6.0	7.02	32.9	23.7	1.77	25.7	2.1	21	-127	
Parameter Stabilization Criteria			+/- 0.1 pH units	+/- 3%	+/- 10% NTU units when >10 NTUs	+/- 0.3 mg/L	NA	NA	NA	+/- 10 mV	
Did Parameters Stablize prior to sampling?			Y	Y	Y	N	NA	—	—	N	
Are measurements consistent with previous?			Y	N	—	Y	NA	—	—	Y	

Sample Time 1105 Sample Location: pump tubing X well port spigot bailer other
Comments: Pump could not maintain purge volume, therefor, parameters did not stabilize. Sample collected. Will order replacement pump. TD = 40.08 after purge

Initial Depth to Water (ft BTOC): 32.38
WD (Well Depth - from table) ft btc (42) 40
SWH (Standing Water Height) = WD-Initial Depth 7.62
D (Volume as per diameter) 2"= 0.17, 4"= 0.66, 1"=0.04 (2 In) 0.17
One Casing Volume = D*SWH ~~1.2~~ 1.30
Three Casing Volumes = 3.88

Measure Point: (Well TOC) Steel Casing WATER LEVEL METER SERIAL NUMBER: 11880

Initial DTW / Before Removal		If Transducer: Approx. 5 min After Reinstallation		
Time	Initial DTW	Time	Final DTW	Time of Removal / Time of Reinstallation
1027	32.38	1107	32.88	

Comments:

Color: clear, (grey), yellow, (brown), black, cloudy, green Odor: (none), sulphur, organic, other Solids: Trace, Small Qu, Med Qu, Large Qu, (Particulate), Silt, Sand

Project Name PGE Topock GMP
Job Number 316363.GM.02
Field Team 2 Field Conditions

Sampling Event 2005-056-Q1
Date 3/10/05
Page 1 of 1

Well/Sample Number MW-30-030-056 **QC Sample ID** NA QC Sample Time
Purge Start Time 1957 Purge Method 3LV Ded. Pump Red. Flo 2
Flow Cell: Y / N Min. Purge Volume (gal)/(L) 9.30 Purge Rate (gpm)/(mLpm) 1

Water Level	Time	Vol. Purged gallons / liters	pH	Conductivity mS/cm	Turbidity NTU	Diss. Oxygen mg/L	Temp. oC	Salinity %	TDS g/L	Eh/ORP mv	Comments (See description below
17.00	1000	3.0	7.10	55.4	741.0	4.46	24.42	3.7	34	-11	reddish brown water.
17.10	1003	6.0	7.15	58.6	189.0	4.31	24.52	3.9	35	-17	odorless
17.24	1006	9.0	7.18	60.9	588.0	4.30	24.64	4.0	38	-22	
17.24	1009	12.0	7.21	62.7	213.0	4.22	24.69	4.0	38	-38	
17.27	1012	15.0	7.23	63.8	73.7	4.21	24.57	4.0	38	-74	
17.29	1015	18.0	7.24	64.4	39.6	4.15	24.62	4.0	39	-80	
17.31	1018	21.0	7.25	65.1	99.7	4.15	24.60	4.0	39	-85	
17.32	1021	24.0	7.25	65.9	678	4.11	24.62	4.0	40	-84	
Parameter Stabilization Criteria			+/- 0.1 pH units	+/- 3%	+/- 10% NTU units when >10 NTUs	+/- 0.3 mg/L	NA	NA	NA	+/- 10 mV	
Did Parameters Stablize prior to sampling?			Y	Y	N	Y	NA	–	–	Y	
Are measurements consistent with previous?			Y	N	–	Y	NA	–	–	Y	

Sample Time 1024 Sample Location: pump tubing ____ well port ____ spigot ____ bailer ____ other ____
Comments: water was reddish-brown throughout purge. All other parameters stable.
7109 buffered to 9.0-9.5 pH. Color HNO3 to 2 pH

Initial Depth to Water (ft BTOC): 15.78 Measure Point: Well TOC Steel Casing WATER LEVEL METER SERIAL NUMBER: ____
WD (Well Depth - from table) ft btc (34)
SWH (Standing Water Height) = WD-Initial Depth 18.22
D (Volume as per diameter) 2"= 0.17, 4"= 0.66, 1"=0.04 (2 in) 0.17
One Casing Volume = D*SWH 3.09
Three Casing Volumes = 9.29

Initial DTW / Before ~~Removal~~		Approx. 5 min After ~~Reinstallation~~		**If Transducer**	
Time	Initial DTW	Time	Final DTW	Time of Removal	NA
956	15.78	1032	15.92	Time of Reinstallation	NA
Comments:					

Color: clear, grey, yellow, brown, black, cloudy, green **Odor:** none, sulphur, organic, other **Solids:** Trace, Small Qu, Med Qu, Large Qu, Particulate, Silt, Sand

Project Name PGE Topock GMP
Job Number 316363.GM.02
Field Team 2 Field Conditions Sunny, warm

Sampling Event 2005-056-Q1
Date 3/10/05
Page 1 of

Well/Sample Number MW-30-050-056 **QC Sample ID** NA **QC Sample Time** NA
Purge Start Time 1036 Purge Method SCV Ded. Pump Rel. Sto 2
Flow Cell (Y) / N Min. Purge Volume (gal)/(L) 70 Purge Rate (gpm)/(mLpm) 3

Water Level	Time	Vol. Purged gallons / liters	pH	Conductivity mS/cm	Turbidity NTU	Diss. Oxygen mg/L	Temp. oC	Salinity %	TDS g/L	Eh/ORP mv	Comments (See description below
17.54	1039	9.0	7.54	9.66	5.06	5.16	26.45	0.5	6.1	-271	Sulfurous odor, clear
17.56	1042	12.0	7.52	9.86	~~4.97~~ 4.44	4.97	26.48	0.6	6.3	-254	water
17.57	1047	27.0	7.52	9.0	0.94	4.82	26.56	0.6	6.7	-239	
17.58	1052	42.0	7.54	9.0	0.97	4.73	26.68	0.5	7.0	-234	
17.58	1057	57.0	7.55	9.0	0.89	4.68	26.79	0.5	7.2	-231	
17.58	1102	72.0	7.55	9.0	0.56	4.66	26.87	0.7	7.2	-230	
Parameter Stabilization Criteria			+/- 0.1 pH units	+/- 3%	+/- 10% NTU units when >10 NTUs	+/- 0.3 mg/L	NA	NA	NA	+/- 10 mV	
Did Parameters Stablize prior to sampling?			Y	Y	Y	Y	NA	—	—	Y	
Are measurements consistent with previous?			Y	X	—	X	NA			X	

Sample Time 1105 Sample Location: pump tubing ____ well port ____ spigot ____ bailer ____ other ____
Comments:

Initial Depth to Water (ft BTOC): 17.09
WD (Well Depth - from table) ft btc (52.4)
SWH (Standing Water Height) = WD-Initial Depth 35.31
D (Volume as per diameter) 2"= 0.17, 4"= 0.66, 1"=0.04 (4 in) 0.66
One Casing Volume = D*SWH 23.3
Three Casing Volumes = 69.91

Measure Point: Well TOC Steel Casing WATER LEVEL METER SERIAL NUMBER:

Initial DTW / Before ~~Removal~~		Approx. 5 min After ~~Reinstallation~~		**If Transducer**
Time	Initial DTW	Time	Final DTW	Time of Removal NA
1133	17.09	11.11	~~16.16~~ 17.16	Time of Reinstallation NA
Comments:				

Color: clear, grey, yellow, brown, black, cloudy, green **Odor:** none, sulphur, organic, other **Solids:** Trace, Small Qu, Med Qu, Large Qu, Particulate, Silt, Sand

Project Name PGE Topock GMP
Job Number 316363.GM.02
Field Team 1 Field Conditions Clear / Sunny

Sampling Event 2005-056-Q1
Date 03-09-05
Page ____ of ____

Well/Sample Number MW-31-060-056 **QC Sample ID** NA — QC Sample Time —
Purge Start Time 1449 Purge Method ____ Ded. Pump
Flow Cell: Y / N Min. Purge Volume (gal)/(L) 38.31 Purge Rate (gpm)/(mLpm) 7-10 gpm

Water Level	Time	Vol. Purged gallons / liters	pH	Conductivity mS/cm	Turbidity NTU	Diss. Oxygen mg/L	Temp. oC	Salinity %	TDS g/L	Eh/ORP mv	Comments (See description below
—	1450	15	7.76	2.84	27.7	8.21	28.90	0.14	1.82	185	
—	1452	30	7.69	2.85	15.0	7.64	28.97	0.14	1.82	187	
—	1454	45	7.66	2.85	19.0	7.32	28.94	0.14	1.83	188	
—	1455	60	7.65	2.86	21.0	7.26	28.98	0.14	1.83	189	
	1457	75	7.64	2.86	26.6	6.91	28.98	0.14	1.83	190	
	1459	90	7.64	2.86	28.0	6.93	29.02	0.14	1.83	191	
	1500	105	7.64	2.86	30.0	6.96	29.03	0.14	1.83	191	
	1502	120	7.64	2.86	30.1	6.87	28.99	0.14	1.83	192	
44.80	1512										
Parameter Stabilization Criteria			+/- 0.1 pH units	+/- 3%	+/- 10% NTU units when >10 NTUs	+/- 0.3 mg/L	NA	NA	NA	+/- 10 mV	
Did Parameters Stablize prior to sampling?			Y	Y	Y	Y	NA	Y	Y	Y	
Are measurements consistent with previous?			Y	Y	—	Y	NA	—	—	Y	

Sample Time 1502 Sample Location: pump tubing ____ well port X spigot ____ bailer ____ other ____

Comments: HORIBA TOT-SAFETY #056931
HACH - PGE-2005-01C

Initial Depth to Water (ft BTOC): 44.65 Measure Point: Well TOC Steel Casing WATER LEVEL METER SERIAL NUMBER: PGE2005-02

WD (Well Depth - from table) ft btc (64)
SWH (Standing Water Height) = WD-Initial Depth 19.35
D (Volume as per diameter) 2"= 0.17, 4"= 0.66, 1"=0.04 (4 in)
One Casing Volume = D*SWH 2.77
Three Casing Volumes = 38.3

Initial DTW / Before Removal		If Transducer: Approx. 5 min After Reinstallation		
Time	Initial DTW	Time	Final DTW	Time of Removal ____ Time of Reinstallation ____

Comments: TRANSDUCER IN WELL BUT CAN NOT BE REMOVED

Color: clear, grey, yellow, brown, black, cloudy, green **Odor:** none, sulphur, organic, other **Solids:** Trace, Small Qu, Med Qu, Large Qu, Particulate, Silt, Sand

Project Name PGE Topock GMP
Job Number 316363.GM.02
Field Team 1 Field Conditions clear / sunny

Sampling Event 2005-056-Q1
Date 03-10-05
Page ____ of ____

Well/Sample Number MW-31-135-056
QC Sample ID NA ~~MW-31-135-EB~~-056 QC Sample Time 1445
Purge Start Time 1232
Purge Method Rediflo 2 ~~Deh Pump~~
Flow Cell (Y) / N
Min. Purge Volume (gal)/(L) 44.49 Purge Rate (gpm)/(mLpm) 2 gpm

Water Level	Time	Vol. Purged gallons / liters	pH	Conductivity mS/cm	Turbidity NTU	Diss. Oxygen mg/L	Temp. oC	Salinity %	TDS g/L	Eh/ORP mv	Comments (See description below
47.63	1235	6	7.91	11.8	481	3.88	29.58	0.68	7.4	127	
47.63	1238	12	7.88	12.2	485	3.14	29.82	0.70	7.6	122	
47.64	1241	18	7.88	12.4	> Range	2.61	30.10	0.71	7.7	99	
47.65	1251	38	7.86	12.5	90.9	1.88	29.95	0.72	7.7	46	
47.65	1256	48	7.86	12.5	11.4	1.77	29.95	0.71	7.7	46	
47.65	1259	54	7.86	12.5	7.86	1.74	29.95	0.72	7.7	36	
47.65	1301	58	7.86	12.5	3.99	1.61	29.95	0.71	7.7	39	
47.65	1303	62	7.86	12.5	2.65	1.53	29.99	0.71	7.7	42	
47.65	1305	66	7.86	12.5	2.20	1.49	30.00	0.72	7.7	42	
46.42	1316		+/- 0.1 pH units	+/- 3%	+/- 10% NTU units when >10 NTUs	+/- 0.3 mg/L	NA	NA	NA	+/- 10 mV	
Parameter Stabilization Criteria											
Did Parameters Stablize prior to sampling?			Y	Y	Y	Y	NA	—	—	Y	
Are measurements consistent with previous?			Y	Y	Y	Y	NA	—	—	Y	

Sample Time 1307 Sample Location: pump tubing X well port ____ spigot ____ bailer ____ other ____
Comments: HORIBA TOT-SAFETY # 056931
HACH PGE # 2005-01C

Initial Depth to Water (ft BTOC): 46.40
Measure Point: (Well TOC) Steel Casing
WATER LEVEL METER SERIAL NUMBER: PGE-2005-02
WD (Well Depth - from table) ft btc (133.65)
SWH (Standing Water Height) = WD-Initial Depth 87.25
D (Volume as per diameter) 2"= 0.17, 4"= 0.66, 1"=0.04 2"
One Casing Volume = D*SWH 14.83
Three Casing Volumes = 44.49

Initial DTW / Before Removal		Approx. 5 min After Reinstallation		If Transducer	
Time	Initial DTW	Time	Final DTW	Time of Removal	1220
1219	46.40	1320	46.47	Time of Reinstallation	1317
Comments:					

Color: clear, grey, yellow, brown, black, cloudy, green **Odor:** none, sulphur, organic, other **Solids:** Trace, Small Qu, Med Qu, Large Qu, Particulate, Silt, Sand

Project Name PGE Topock GMP
Job Number 316363.GM.02
Field Team 2 Field Conditions Sunny, Warm

Sampling Event 2005-056-Q1
Date 3/9/05
Page 1 of 1

Well/Sample Number MW-32-020-056
QC Sample ID NA
QC Sample Time
Purge Start Time 14:19
Purge Method Redi-Flow 2 Ded. Pump Yes
Flow Cell: (Y) / N
Min. Purge Volume (gal)/(L) 6.5 Purge Rate (gpm)/(mLpm) 2 gpm (reduced to 1 gpm)

Water Level	Time	Vol. Purged gallons / liters	pH	Conductivity mS/cm	Turbidity NTU	Diss. Oxygen mg/L	Temp. oC	Salinity %	TDS g/L	Eh/ORP mv	Comments (See description below
11.60	12:22	6	6.79	28.9	~~10~~ BS 30.6	0.37	23.4	1.8	19	-149	
11.75	12:25	12	6.81	29.1	112	0.23	23.2	1.8	19	-153	Back off flow to 1 gpm
11.58	12:29	16	6.82	29.6	BS ~~43~~ 93.9	0.10	23.0	1.9	19	-157	
11.58	12:32	19	6.83	29.5	54.5	0.07	22.9	1.8	19	-158	
11.59	12:35	22	6.83	29.7	24.5	0.06	22.8	1.9	19	-159	
11.60	12:38	25	6.84	29.9	44.6	0.03	22.8	1.9	19	-161	
Parameter Stabilization Criteria			+/- 0.1 pH units	+/- 3%	+/- 10% NTU units when >10 NTUs	+/- 0.3 mg/L	NA	NA	NA	+/- 10 mV	
Did Parameters Stablize prior to sampling?			Y	Y	No	Y	NA	Y	Y	Y	
Are measurements consistent with previous?			Y	high	Y	low	NA	—	—	Y	

Sample Time 14:40 Sample Location: pump tubing X well port ____ spigot ____ bailer ____ other ____
Comments:

Initial Depth to Water (ft BTOC): 9.29
Measure Point: (Well TOC) Steel Casing WATER LEVEL METER SERIAL NUMBER: 11880
WD (Well Depth - from table) ft btc (22)
SWH (Standing Water Height) = WD-Initial Depth 12.71
D (Volume as per diameter) 2"= 0.17, 4"= 0.66, 1"=0.04 (2 in)
One Casing Volume = D*SWH 2.2
Three Casing Volumes = 6.5

Initial DTW / Before Removal		If Transducer: Approx. 5 min After Reinstallation		
Time	Initial DTW	Time	Final DTW	Time of Removal N/A
14:16	9.29	14:49	9.42	Time of Reinstallation N/A

Comments:

Color: (clear), grey, yellow, brown, black, cloudy, green **Odor:** (none), sulphur, organic, other **Solids:** Trace, Small Qu, Med Qu, Large Qu, Particulate, Silt, Sand

Project Name PGE Topock GMP
Job Number 316363.GM.02
Field Team 2 Field Conditions Sunny, Warm (~

Sampling Event 2005-056-Q1
Date 3/9/05
Page 1 of 1

Well/Sample Number MW-32-035-056 **QC Sample ID** NA **QC Sample Time** _____
Purge Start Time 14:52 Purge Method Red. Flow Ded. Pump Yes
Flow Cell: (Y) N Min. Purge Volume (gal)/(L) 57 Purge Rate (gpm)/(mLpm) 2 gpm

Water Level	Time	Vol. Purged gallons / liters	pH	Conductivity mS/cm	Turbidity NTU	Diss. Oxygen mg/L	Temp. oC	Salinity %	TDS g/L	Eh/ORP mv	Comments (See description below
11.07	14:57	~~1~~ 10	7.25	12.0	36.2	0.11	25.8	0.7	8	-144	
1103	15:02	20	7.23	12.7	17.7	0.08	25.9	0.7	8	-170	
1104	15:07	30	7.23	12.9	7.77	0.09	25.9	0.7	8	-176	
1104	1510	~~40~~ 36	7.23	12.7	5.26	0.08	26.0	0.7	8	-179	
1105	1513	42	7.23	12.6	3.13	0.08	25.9	0.7	8	-181	
1105	1516	48	7.23	12.5	3.02	0.08	25.9	0.7	8	-182	
1105	1519	54	7.23	12.4	2.11	0.07	25.8	0.7	8	-183	
Parameter Stabilization Criteria			+/- 0.1 pH units	+/- 3%	+/- 10% NTU units when >10 NTUs	+/- 0.3 mg/L	NA	NA	NA	+/- 10 mV	
Did Parameters Stablize prior to sampling?			Y	Y	Y	Y	NA	Y	Y	Y	
Are measurements consistent with previous?			Y	Y	–	Y	NA	–	–	Y	

Sample Time 15:30 Sample Location: pump tubing X well port _____ spigot _____ bailer _____ other _____
Comments: _____

Initial Depth to Water (ft BTOC): 10.06
WD (Well Depth - from table) ft btc (39) ~~20~~
SWH (Standing Water Height) = WD-Initial Depth 29
D (Volume as per diameter) 2"= 0.17, 4"= 0.66, 1"=0.04 (4 in)
One Casing Volume = D*SWH ~~4.9~~ 19
Three Casing Volumes = ~~14.8~~ 57

Measure Point: (Well TOC) Steel Casing WATER LEVEL METER SERIAL NUMBER: 11880

Initial DTW / Before Removal		Approx. 5 min After Reinstallation		If Transducer	
Time	Initial DTW	Time	Final DTW	Time of Removal	N/A
14:50	10.06			Time of Reinstallation	N/A

Comments:

Color: (clear) grey, yellow, brown, black, cloudy, green Odor: (none) sulphur, organic, other Solids: Trace, Small Qu, Med Qu, Large Qu, Particulate, Silt, Sand

Topock Samling Log

Project Name PGE Topock GMP
Job Number 316363.GM.02
Field Team 2 Field Conditions sunny warm

Sampling Event 2005-056-Q1 3/10/05 TMP
Date 3/10/05 per COC
Page 1 of 1

Well/Sample Number MW-33-040-056 **QC Sample ID** NA QC Sample Time N/A
Purge Start Time 1123 Purge Method 3LV Ded. Pump Geo-Flow 2 mini-monsoon
Flow Cell: (Y) N Min. Purge Volume (gal)/(L) 2.2 Purge Rate (gpm)/(mLpm)

Water Level	Time	Vol. Purged gallons / liters	pH	Conductivity mS/cm	Turbidity NTU	Diss. Oxygen mg/L	Temp. oC	Salinity %	TDS g/L	Eh/ORP mv	Comments (See description below
Heavy silt. well runs dry and recharges continuously will take one reading and											silty water: disconnected
sample - after recharge											Horiba until clear
	1135	2	7.97	7.05	NA	3.28	27.9	0.4	4.7	-125	
	1155	Sample	collected								
Parameter Stabilization Criteria			+/- 0.1 pH units	+/- 3%	+/- 10% NTU units when >10 NTUs	+/- 0.3 mg/L	NA	NA	NA	+/- 10 mV	
Did Parameters Stabliza prior to sampling?							NA				
Are measurements consistent with previous?							NA				

Sample Time ~~1130~~ Sample Location: pump tubing ____ well port ____ spigot ____ bailer ____ other ____
Comments: 1155

Initial Depth to Water (ft BTOC): 35.53 Measure Point: Well TOC Steel Casing WATER LEVEL METER SERIAL NUMBER: ____
WD (Well Depth - from table) ft btc (42)
SWH (Standing Water Height) = WD-Initial Depth 6.47
D (Volume as per diameter) 2"= 0.17, 4"= 0.66, 1"=0.04 ~~(4 in)~~ 2 in 0.17
One Casing Volume = D*SWH 1.10
Three Casing Volumes = 2.2

Initial DTW / Before ~~Removal~~		If Transducer: Approx. 5 min After Reinstallation		Time of Removal ____
Time	Initial DTW	Time	Final DTW	Time of Reinstallation ____
1120	35.53			

Comments:

Color: clear, grey, yellow, brown, black, cloudy, green **Odor:** none, sulphur, organic, other **Solids:** Trace, Small Qu, Med Qu, Large Qu, Particulate, Silt, Sand

Project Name PGE Topock GMP
Job Number 316363.GM.02
Field Team 2 Field Conditions Sunny, Warm (~80°F)

Sampling Event 2005-056-Q1
Date 3/9/05
Page 1 of 1

Well/Sample Number MW-33-090-056 **QC Sample ID** NA **QC Sample Time**
Purge Start Time 12:10 Purge Method RediFlow 2 Ded. Pump yes
Flow Cell: Y / N Min. Purge Volume (gal)/(L) 109 Purge Rate (gpm)/(mLpm) 3 gpm

Water Level	Time	Vol. Purged gallons / liters	pH	Conductivity mS/cm	Turbidity NTU	Diss. Oxygen mg/L	Temp. oC	Salinity %	TDS g/L	Eh/ORP mv	Comments (See description below
36.26	12:13	9	7.56	9.36	>1000	0.84	28.0	0.5	6.3	-178	H_2S odor
36.27	12:16	18	7.58	12.2	6.72	0.73	28.1	0.7	8.0	-164	
36.27	1221	33	7.60	12.6	2.45	.74	28.0	.7	8	-130	
36.27	1226	48	7.60	12.9	.72	.68	28.1	.7	8	-118	
36.27	1231	63	7.60	13.1	0.46 ~~0.68~~ 0.35	0.68	28.2	0.8	9	-113	
36.27	1236	78	7.59	13.5	4.97	0.65	28.3	0.8	9	-105	
36.27	1241	93	7.59	13.6	5.71	0.67	28.1	0.8	9	-102	
36.27	1247	109	7.59	13.7	0.78	0.66	28.3	0.8	9	-101	
Parameter Stabilization Criteria			+/- 0.1 pH units	+/- 3%	+/- 10% NTU units when >10 NTUs	+/- 0.3 mg/L	NA	NA	NA	+/- 10 mV	
Did Parameters Stablize prior to sampling?			Yes	Yes	Yes (<10)	Yes	NA	Yes	Yes	Yes	
Are measurements consistent with previous?			Yes	Yes	Yes	Yes	NA	Yes	Yes	Yes	

Sample Time 12:50 Sample Location: pump tubing X well port ____ spigot ____ bailer ____ other ____

Comments: MW-33-090-056FF collected
* Field filtered sample took 7 drops before reaching 9-9.5 (Added 1.5mL b/c lab stated not enough buffer)

Initial Depth to Water (ft BTOC): 35.82 Measure Point: Well TOC Steel Casing WATER LEVEL METER SERIAL NUMBER: 11880

WD (Well Depth - from table) ft btc (91) ~91 Soft bottom
SWH (Standing Water Height) = WD-Initial Depth 55.18
D (Volume as per diameter) 2"= 0.17, 4"= 0.66, 1"=0.04 (4 in) 0.65
One Casing Volume = D*SWH 36.42 gal
Three Casing Volumes = 109.3 gal

Initial DTW / Before Removal		If Transducer: Approx. 5 min After Reinstallation		Time of Removal N/A
Time	Initial DTW	Time	Final DTW	Time of Reinstallation N/A
12:05	35.82	—	—	

Comments:

Color: clear, grey, yellow, brown, black, cloudy, green **Odor:** none, sulphur, organic, other **Solids:** Trace, Small Qu, Med Qu, Large Qu, Particulate, Silt, Sand

Project Name PGE Topock GMP
Job Number 316363.GM.02
Field Team 2 Field Conditions Sunny, Clear

Sampling Event 2005-056-Q1
Date 3/10/05
Page 1 of 1

Well/Sample Number MW-34-055-056 **QC Sample ID** NA **QC Sample Time**
Purge Start Time 1152 Purge Method Ded. Pump
Flow Cell: Y / N Min. Purge Volume (gal)/(L) Purge Rate (gpm)/(mLpm)

Water Level	Time	Vol. Purged gallons / liters	pH	Conductivity mS/cm	Turbidity NTU	Diss. Oxygen mg/L	Temp. oC	Salinity %	TDS g/L	Eh/ORP mv	Comments (See description below
9.50	1155	9	7.69	9.77	2.01	5.71	23.13	0.6	6.2	-191	Odorless, clear water
9.51	1158	9/18	7.69	~~32.2~~ 9.0	1.43	5.56	23.08	0.4	6.3	-194	
9.51	1201	9/27	7.68	9.0	0.69	5.56	23.17	0.4	6.4	-190	
9.52	1206	42	7.67	9.0	0.74	5.26	23.48	0.6	6.5	-190	
9.53	1211	57	7.69	9.99	~~8.59~~	5.07	23.52	0.4	6.5	-190	Hach meter errored out
9.53	1216	72	7.66	9.0	~~1720~~	5.11	23.60	0.6	6.4	-191	
~~9.53~~ 9.53	1221	87	7.69	9.99		5.04	23.41	.06	6.4	-191	
9.53	1226	102	7.66	9.0		5.13	23.12	0.4	6.4	-191	
Parameter Stabilization Criteria			+/- 0.1 pH units	+/- 3%	+/- 10% NTU units when >10 NTUs	+/- 0.3 mg/L	NA	NA	NA	+/- 10 mV	
Did Parameters Stablize prior to sampling?			yes	yes	yes	yes	NA	—	—	yes	
Are measurements consistent with previous?			yes	yes	yes	no	NA	yes	yes	no	

Sample Time 1228 Sample Location: pump tubing ____ well port ____ spigot ____ bailer ____ other ____
Comments: ORP was stable but was significantly lower last event

Initial Depth to Water (ft BTOC): 7.23
Measure Point: Well TOC Steel Casing WATER LEVEL METER SERIAL NUMBER:
WD (Well Depth - from table) ft btc (56.5)
SWH (Standing Water Height) = WD-Initial Depth 47.27
D (Volume as per diameter) 2"= 0.17, 4"= 0.66, 1"=0.04 (4 in)
One Casing Volume = D*SWH 31.02
Three Casing Volumes = 95.06

Initial DTW / Before Removal		If Transducer: Approx. 5 min After Reinstallation		
Time	Initial DTW	Time	Final DTW	Time of Removal / Time of Reinstallation

Comments:

Color: clear, grey, yellow, brown, black, cloudy, green **Odor:** none, sulphur, organic, other **Solids:** Trace, Small Qu, Med Qu, Large Qu, Particulate, Silt, Sand

Project Name PGE Topock GMP
Job Number 316363.GM.02
Field Team 2 SK/DC/MR Field Conditions Sunny ~80°F

Sampling Event 2005-056-Q1
Date 3/8/05
Page 1 of 1

Well/Sample Number MW-34-080-056
QC Sample ID NA
QC Sample Time NA
Purge Start Time 1325
Purge Method 3C Ded. Pump Ded. flex Z
Flow Cell: (Y) N
Min. Purge Volume (gal)/(L) 147 Purge Rate (gpm)/(mLpm) 3 gpm

Water Level	Time	Vol. Purged gallons / liters	pH	Conductivity mS/cm	Turbidity NTU	Diss. Oxygen mg/L	Temp. oC	Salinity %	TDS g/L	Eh/ORP mv	Comments (See description below
12.42	1330	15.0	7.16	17.3	~~0.39~~ 0.83 MR	~~24.6~~ 1.39 MR	24.6	1.0	11	-138	Water is clear and odorless
12.43	1335	30.0	7.21	17.8	0.23	0.17	24.4	1.1	12	-132	
12.44	1340	45.0	7.21	17.9	0.15	0.14	24.6	1.1	12	-112	
12.44	1345	60.0	7.22	17.8	0.87	0.09	24.6	1.1	12	-99	
12.45	1350	75.0	7.22	17.8	0.22	0.07	24.2	1.1	12	-92	
12.45	1355	100.0	7.22	17.7	0.11	0.06	24.1	1.0	11	-89	
12.46	1400	115.0	7.23	17.6	0.11	0.05	24.1	1.0	11	-87	
12.45	1405	130.0	7.23	17.6	0.05	0.05	24.0	1.0	11	-85	
12.4	1410	145.0	7.24	17.6	~~0.04~~ 0.16 MR	0.04	24.0	1.0	11	-84	
Parameter Stabilization Criteria			+/- 0.1 pH units	+/- 3%	+/- 10% NTU units when >10 NTUs	+/- 0.3 mg/L	NA	NA	NA	+/- 10 mV	
Did Parameters Stablize prior to sampling?			Y	Y	Y	Y	NA	~~Y~~ MR	—	Y	
Are measurements consistent with previous?			Y	Y	NA	No	NA	NA	NA	N	

Sample Time 1415 Sample Location: pump tubing X well port ____ spigot ____ bailer ____ other ____
Comments: DO is significantly lower than typical for this location

Initial Depth to Water (ft BTOC): 9.85
Measure Point: Well TOC Steel Casing WATER LEVEL METER SERIAL NUMBER: ____
WD (Well Depth - from table) ft btc (83.75)
SWH (Standing Water Height) = WD-Initial Depth 73.9
D (Volume as per diameter) 2"= 0.17, 4"= 0.66, 1"=0.04 (4 in) 0.66
One Casing Volume = D*SWH 48.77
Three Casing Volumes = 146.32

Initial DTW / Before Removal		If Transducer: Approx. 5 min After Reinstallation		
Time	Initial DTW	Time	Final DTW	Time of Removal NA
1322	9.85	1420	9.90	Time of Reinstallation NA
Comments:				

Color: (clear), grey, yellow, brown, black, cloudy, green
Odor: (none), sulphur, organic, other
Solids: (Trace), Small Qu, Med Qu, Large Qu, Particulate, Silt, Sand

Project Name PGE Topock GMP
Job Number 316363.GM.02
Field Team 2 SK/DZ/MR Field Conditions Sunny

Sampling Event 2005-056-Q1
Date 3/8/05
Page 1 of 1

Well/Sample Number MW-34-100-056 **QC Sample ID** NA QC Sample Time NA
Purge Start Time 1221 Purge Method Redi-flo ~~Well-Volume~~ Ded. Pump None
Flow Cell (Y) / N Min. Purge Volume (gal)/(L) 55 Purge Rate (gpm)/(mLpm) 2

Water Level	Time	Vol. Purged gallons / liters	pH	Conductivity mS/cm	Turbidity NTU	Diss. Oxygen mg/L	Temp. oC	Salinity %	TDS g/L	Eh/ORP mv	Comments (See description below
10.53	1224.	6.0	7.57	20.6	~~435~~ 411	4.33	27.6	1.2	13	-132	Cloudy, brown
10.55	1227	12.0	7.59	19.9	24	2.42	25.4	1.2	13	-88	
10.56	1230	18.0	7.53	19.7	7	1.39	25.0	1.2	13	-66	Clear.
10.56	1233	24.0	7.50	19.8	3	0.86	24.8	1.2	13	-61	
10.56	1236	32.0	7.48	19.9	2	0.73	24.9	1.2	13	-60	
10.56	1239	38.0	7.47	20.0	2	0.58	25.0	1.2	13	-61	
10.56	1242	44.0	7.47	19.8	1	.48	25.0	1.2	13	-60	
10.56	1245	50.0	7.47	19.9	.74	.46	25.0	1.2	13	-59	
10.56	1248	56.0	7.47	19.9	.87	.41	24.9	1.2	13	-60	
Parameter Stabilization Criteria			+/- 0.1 pH units	+/- 3%	+/- 10% NTU units when >10 NTUs	+/- 0.3 mg/L	NA	NA	NA	+/- 10 mV	
Did Parameters Stablize prior to sampling?			Y	Y	NA	Y	NA	—	—	Y	
Are measurements consistent with previous?			NA				NA				New Well

Sample Time 1300 Sample Location: pump tubing X well port ____ spigot ____ bailer ____ other ____
Comments: Water started murky-brown. Purged to clear

Initial Depth to Water (ft BTOC): 9.56
Measure Point: (Well TOC) Steel Casing WATER LEVEL METER SERIAL NUMBER: ____
WD (Well Depth - from table) ft btc (116.53)
SWH (Standing Water Height) = WD-Initial Depth 106.97
D (Volume as per diameter) 2"= 0.17, 4"= 0.66, 1"=0.04 (2 in) 0.17
One Casing Volume = D*SWH 18.18
Three Casing Volumes = 54.55

Initial DTW / Before Removal		If Transducer: Approx. 5 min After Reinstallation		
Time	Initial DTW	Time	Final DTW	Time of Removal 1218
1215	9.56	1302	9.58	Time of Reinstallation 1305

Comments:

Color: clear, grey, yellow, (brown), black, cloudy, green **Odor:** (none), sulphur, organic, other **Solids:** Trace, Small Qu, Med Qu, Large Qu, Particulate, Silt, Sand

Project Name Topock GMP
Job Number 316363.GM.02
Field Team DC/JK/JO Field Conditions Sunny / Cool

Sampling Event
Date 3-15-05
Page 1 of 1

Well/Sample Number MW-355-057
QC Sample ID —— QC Sample Time
Purge Start Time 1313
Purge Method: Ded. Pump
Flow Cell: Y / N
Min. Purge Volume (gal)/(L) 15 Purge Rate (gpm)/(mLpm) 2

Water Level	Time	Vol. Purged gallons / liters	pH	Conductivity	Turbidity NTU	Diss. Oxygen mg/L	Temp. °C	Salinity %	TDS g/L	Eh / ORP mv	Comments (See descriptors below)
32.47	1314	0-2	7.93	7.67	9.99	4.08	25.91	0.42	4.87	-31	
32.50	1315	4	7.92	7.53	9.99	2.88	26.20	0.39	4.53	-28	
	1317	6	7.90	7.89	—	2.82	26.47	0.37	4.29	-25	
	1319	8	7.89	6.66	HOR 30.2	2.42	26.60	0.35	4.15	-21	Batteries dead
	1321	10	7.88	6.58	27.3	2.31	26.61	0.35	4.13	-20	on HACH - used
	1323	12	7.88	6.53	IBM 26.2	2.26	26.68	0.35	4.09	-19	Horiba
	1325	15	7.89	6.51	25.8	2.22	26.63	0.35	4.07	-18	
					↓						
					NO						
					Good,						
					Water						
					clear						
Parameter Stabilization Criteria:			+/- 0.1 pH units	+/- 3%	+/- 10% NTU units when >10 NTUs	+/- 0.3 mg/L	NA	NA	NA	+/- 10 mV	
Did Parameters Stabilize prior to sampling?							NA				
Are measurements consistent with previous?							NA				

Sample Time 1327 Sample Location: pump tubing X well port ___ spigot ___ bailer ___ other ___
Comments:

Initial Depth to Water (ft BTOC): 32.00
WD (Well Depth - from table) ft btoc: 60.0
SWH (Standing Water Height) = WD-Initial Depth
D (Volume as per diameter) 2" = 0.17, 4" = 0.66, 1" = 0.041
One Casing Volume = D*SWH 4.76
Three Casing Volumes = 14.28

Measure Point: Well TOC Steel Casing WATER LEVEL METER SERIAL NUMBER: 11880

TRANSDUCER

Before Removal		Approx. 5 min After Reinstallation		Time of Removal 1205
Time	Initial DTW	Time	Final DTW	Time of Reinstallation 1335
1204	32.0	1340	32.0	

Comments:

Color: clear, grey, yellow, brown, black, cloudy, green Odor: none, sulphur, organic, other Solids: Trace, Small Qu, Med Qu, Large Qu, Particulate, Silt, Sand

Project Name CH2MHill / Topock
Job Number
Field Team JK, JO
Field Conditions Hot & Clear
Sampling Event 056
Date 3/15/05
Page 1 of 2

Well/Sample Number MW-35-D-056
QC Sample ID —
QC Sample Time —
Purge Start Time 1228
Purge Method: 3 Casing Volume
Ded. Pump None
Flow Cell: Y / N
Min. Purge Volume (gal)/(L) 52gal
Purge Rate (gpm)/(mLpm) 3gpm

Water Level	Time	Vol. Purged gallons / liters	pH	Conductivity mS/cm	Turbidity NTU	Diss. Oxygen mg/L	Temp. °C	Salinity %	TDS g/L	Eh / ORP mv	Comments (See descriptors below)
32.95	1230	0-2	7.67	15.7	.59	3.00	25.11	.84	8.9	-130	Water is clear
32.96	1231	9	7.82	12.1	.86	2.22	26.55	.66	7.2	-145	
33.00	1234	18	7.95	11.1	.84	2.28	26.79	.62	6.8	-138	with NO odor.
33.00	1237	27	8.03	11.0	.85	2.29	26.95	.62	6.8	-131	
33.00	1241	36	8.05	10.8	.61	2.19	26.96	.61	6.7	-120	
33.02	1244	45	8.09	10.8	.52	2.15	27.00	.61	6.7	-113	
33.02	1247	54	8.09	10.8	.49	2.11	27.00	.61	6.7	-108	
Parameter Stabilization Criteria:			+/- 0.1 pH units	+/- 3%	+/- 10% NTU units when >10 NTUs	+/- 0.3 mg/L	NA	NA	NA	+/- 10 mV	
Did Parameters Stabilize prior to sampling?			Y	Y	Y	Y	NA	NA	NA	Y	
Are measurements consistent with previous?							NA				

Sample Time 1249 Sample Location: pump tubing X well port ___ spigot ___ bailer ___ other ___
Comments:

Initial Depth to Water (ft BTOC): 31.38
WD (Well Depth - from table) ft btoc: 135.
SWH (Standing Water Height) = WD-Initial Depth 103.62
D (Volume as per diameter) 2" = 0.17, 4"= 0.66, 1" = 0.041 .17
One Casing Volume = D*SWH 17.61 X 3
Three Casing Volumes = 52.84

Measure Point: Well TOC Steel Casing WATER LEVEL METER SERIAL NUMBER:
TRANSDUCER: Enter data even when transducer is not removed

Before Removal		Approx. 5 min After Reinstallation	
Time	Initial DTW	Time	Final DTW
1220	31.38	1300	31.43

Time of Removal 1221
Time of Reinstallation 1155
Comments:

Color: clear, grey, yellow, brown, black, cloudy, green Odor: none, sulphur, organic, other Solids: Trace, Small Qu, Med Qu, Large Qu, Particulate, Silt, Sand

Project Name PGE Topock GMP
Job Number 316363.GM.02
Field Team 3 KD/RR Field Conditions Sunny, Hot

Sampling Event 2005-056-Q1
Date 3-9-05
Page 1 of 1

Well/Sample Number MW-36-020-056 **QC Sample ID** NA QC Sample Time NA
Purge Start Time 0937 Purge Method 3CV Ded. Pump Peristaltic
Flow Cell: Y / N Min. Purge Volume (gal)/(L) 0.6 Purge Rate (gpm)/(mLpm) .26

Water Level	Time	Vol. Purged gallons / liters	pH	Conductivity mS/cm	Turbidity NTU	Diss. Oxygen mg/L	Temp. oC	Salinity %	TDS g/L	Eh/ORP mv	Comments (See description below
	0940	.1	7.21	26.2	62.3	7.15	25.54	1.6	15	-41	Floating Water has Brown tint
	0943	.88	7.47	24.9	9.99	7.56	25.44	1.5	15	-39	water is Brown and lots of plantic
	0946	1.66	7.54	23.5	31.0	7.62	25.42	1.4	15	-45	water is light yellow w/floating matter
	0949	2.44	7.56	23.0	35.2	7.64	25.35	1.4	14	-66	
	0952	3.22	7.57	22.4	3.6	7.63	25.32	1.4	14	-81	
	0955	4	7.59	22.7	.8	7.63	25.33	1.4	14	-87	water is Clear/No Particulates
	0958	4.78	7.61	22.6	.6	7.59	25.39	1.4	14	-88	
Parameter Stabilization Criteria			+/- 0.1 pH units	+/- 3%	+/- 10% NTU units when >10 NTUs	+/- 0.3 mg/L	NA	NA	NA	+/- 10 mV	
Did Parameters Stablize prior to sampling?			Y	Y	Y	Y	NA	—	—	Y	
Are measurements consistent with previous?			Y	Y	Y	No	NA	—	—	Y	

Sample Time 0959 Sample Location: pump tubing ✓ well port ____ spigot ____ bailer ____ other ____
Comments: Do is higher than typical. Usually 4.0 - 5.0

Initial Depth to Water (ft BTOC): 18.01 0911
WD (Well Depth - from table) ft btc (22.8)
SWH (Standing Water Height) = WD-Initial Depth 4.79
D (Volume as per diameter) 2"= 0.17, 4"= 0.66 1"=0.04 .20
One Casing Volume = D*SWH .20
Three Casing Volumes = .6

Measure Point: Well TOC Steel Casing WATER LEVEL METER SERIAL NUMBER: ____

Initial DTW / Before Removal		If Transducer		
		Approx. 5 min After Reinstallation		Time of Removal ____
Time	Initial DTW	Time	Final DTW	Time of Reinstallation ____
0911	18.01			

Comments:

Color: clear, grey, yellow, brown, black, cloudy, green Odor: none, sulphur, organic, other Solids: Trace, Small Qu, Med Qu, Large Qu, Particulate, Silt, Sand

.78 3.48

Project Name PGE Topock GMP
Job Number 316363.GM.02
Field Team 3 KD/BR Field Conditions clear warm

Sampling Event 2005-056-Q1
Date 3-8-05
Page 1 of 1

Well/Sample Number MW-36-040-056 **QC Sample ID** NA **QC Sample Time** NA
Purge Start Time ~~[illegible]~~ HR 1166 Purge Method Peristaltic Ded. Pump
Flow Cell: (Y) / N Min. Purge Volume (gal)/(L) 3.0 Purge Rate (gpm)/(mLpm) .25

Water Level	Time	Vol. Purged gallons / liters	pH	Conductivity mS/cm	Turbidity NTU	Diss. Oxygen mg/L	Temp. oC	Salinity %	TDS g/L	Eh/ORP mv	Comments (See description below
	1111	1	7.82	9.99	.6	5.98	25.49	.5	5.2	-188	
	1114	1.75	7.83	9.99	.8	5.78	25.47	.5	5	-190	
	1117	2.5	7.81	9.99	.3	5.66	25.48	.5	5	-192	
	1120	3.25	7.83	9.99	.4	5.59	25.52	.6	6.9	-192	
	1123	4.0	7.82	9.0	.5	5.54	25.53	.6	5	-194	
Parameter Stabilization Criteria			+/- 0.1 pH units	+/- 3%	+/- 10% NTU units when >10 NTUs	+/- 0.3 mg/L	NA	NA	NA	+/- 10 mV	
Did Parameters Stablize prior to sampling?			Y	Y	—	Y	NA	—	—	Y	
Are measurements consistent with previous?			Y	Y	—	N	NA	—	—	Y	

Sample Time 1124 Sample Location: pump tubing ✓ well port ____ spigot ____ bailer ____ other ____
Comments: 5.75 total Purge / 18.05 FDTW, DO significantly higher than previous

Initial Depth to Water (ft BTOC): 18.01
WD (Well Depth - from table) ft btc (42.85)
SWH (Standing Water Height) = WD-Initial Depth 24.84
D (Volume as per diameter) 2"= 0.17, 4"= 0.66, (1"=0.04) .99
One Casing Volume = D*SWH .99
Three Casing Volumes = 2.98

Measure Point: (Well TOC) Steel Casing WATER LEVEL METER SERIAL NUMBER: ____

Initial DTW / Before Removal		If Transducer: Approx. 5 min After Reinstallation		
Time	Initial DTW	Time	Final DTW	Time of Removal ____
1103	18.01	1128	18.05	Time of Reinstallation ____
Comments:				

Color: (clear) grey, yellow, brown, black, cloudy, green **Odor:** (none) sulphur, organic, other **Solids:** Trace, Small Qu, Med Qu, Large Qu, Particulate, Silt, Sand

Project Name TOPOCK GMP | Sampling Event 2005-056-01
Job Number 316363.GM.02 | Date 3/8/05
Field Team Ken Dorman / Rich Riley | Page 1 of 1
Field Conditions Sunny & Clear. Light Wind. Temp in 80's

Well/Sample Number MW-36-40 | Purge Start Time 1333
Initial Depth to Water (without pump) 18.04 | Time: 1330 | Duplicate Number — | Dupl. Time —
Measure Point: Well TOC Steel Casing | Purge Method: ~~Ded. Pump~~ Peristaltic
Flow Cell: Y / N | Min. Purge Volume (gal)(L) 2.98 | Purge Rate (gpm)/(mLpm)

Water Level	Time	Vol Purged gallons / liters	pH	Conductivity mS/cm	Turbidity NTU	Diss. Oxygen mg/L	Temp. °C	Salinity %	TDS g/L	Eh / ORP mv	Comments (See descriptors below)
	1335	.5	7.70	9.1	1.2	6.41	26.24	.5	6	-169	
	1338	1.25	7.80	11.7	1.3	6.01	26.25	.7	8	-176	
	1341	2.00	7.81	16.6	.9	5.64	26.28	1.0	11	-178	
	1344	2.75	7.81	19.0	.1	5.48	26.31	1.1	12	-180	
	1347	3.5	7.81	19.0	3.1	5.40	26.30	1.1	12	-181	
	1350	4.25	7.81	17.3	1.3	5.37	26.24	1.0	11	-182	
	1353	5.00	7.81	15.2	1.5	5.35	26.30	.9	9	-182	
	1356	5.75	7.82	14.4	.2	5.33	26.30	.8	9	-183	
	1359	6.5	7.81	14.0	.4	5.31	26.28	.8	9	-183	
	1402	7.25	7.82	13.8		5.28	26.28	.8	9	-183	

Sample Time 1403 | Sample Location: pump tubing well port domestic spigot bailer
Final Water Level: 18.09 | Time: | Comment:
Remarks Resample original sample spoiled by adding HNO_3

18.09 Final DTW

MWD (Measured Well Depth) ft btoc: 42.85 18.04
SWH (Standing Water Height) = MWD-Initial Depth 24.81 ~~[illegible]~~ feet
D (Volume as per diameter) 2" = 0.17, 4" = 0.66 .04
One Casing Volume = D*SWH .99
Three Casing Volumes = 2.98

TRANSDUCER - Not Removed

Before Removal		Approx. 5 min After Reinstallation	
Time	DTW	Time	DTW

Time of Removal
Time of Reinstallation
Comments:

Color: clear, grey, yellow, brown, black, cloudy, green
Odor: none, sulphur, organic, other
Solids: Trace, Small Qu, Med Qu, Large Qu, Particulate, Silt, Sand

Project Name PGE Topock GMP
Job Number 316363.GM.02
Field Team 3 UD/RR Field Conditions Clear warm

Sampling Event 2005-056-Q1
Date 3-8-05
Page 1 of 2

Well/Sample Number MW-36-050-056 **QC Sample ID** NA QC Sample Time NA
Purge Start Time 1002 Purge Method PERISTALTIC Ded. Pump
Flow Cell (Y) N Min. Purge Volume (gal)/(L) 4.25 Purge Rate (gpm)/(mLpm) .27 GPM

Water Level	Time	Vol. Purged gallons / liters	pH	Conductivity mS/cm	Turbidity NTU	Diss. Oxygen mg/L	Temp. oC	Salinity %	TDS g/L	Eh/ORP mv	Comments (See description below
	1002		7.42	8.09	2.0	7.51	25.14	.4	5.1	-168	
	1005		7.58	8.25	1.1	6.56	25.27	.5	5.2	-135	
	1008		7.65	8.35	2.2	6.21	25.09	.5	5.3	-113	
	1011		7.67	8.48	1.4	6.03	25.04	.5	5.4	-180	
	1014		7.68	8.63	1.3	5.89	25.20	.5	5.5	-187	
	1017	.75	7.69	8.69	1.1	5.78	25.43	.5	5.5	-187	
	1021	1.75	7.69	8.81	1.1	5.67	25.41	.5	5.5	-182	.27 GPM
	1024	~~2.02~~ 2.56	7.70	8.78	1.1	5.64	25.27	.5	5.6	-176	
	1027	~~2.29~~ 3.37	7.69	8.79	3.7	5.63	25.31	.5	5.5	-171	
Parameter Stabilization Criteria			+/- 0.1 pH units	+/- 3%	+/- 10% NTU units when >10 NTUs	+/- 0.3 mg/L	NA	NA	NA	+/- 10 mV	
Did Parameters Stablize prior to sampling?			Y	Y	Y	Y	NA	—	—	Y	
Are measurements consistent with previous?			Y	Y	Y	Y	NA	—	—	Y	

Sample Time 1039 * Sample Location: pump tubing ✓ well port ___ spigot ___ bailer ___ other ___
Comments: Resampled for SW6010B. Original sample was accidentally preserved. Resampled at 14:50 *

Initial Depth to Water (ft BTOC): 18.00 Measure Point: (Well TOC) Steel Casing WATER LEVEL METER SERIAL NUMBER: ___
WD (Well Depth - from table) ft btc (53.39)
SWH (Standing Water Height) = WD-Initial Depth 35.39
D (Volume as per diameter) 2"= 0.17, 4"= 0.66, (1"=0.04) 1.42
One Casing Volume = D*SWH 1.42
Three Casing Volumes = 4.25

Initial DTW / Before Removal		If Transducer: Approx. 5 min After Reinstallation		
Time	Initial DTW	Time	Final DTW	Time of Removal ___ Time of Reinstallation ___
1000	1800			

Comments:

Color: (clear) grey, yellow, brown, black, cloudy, green Odor: (none) sulphur, organic, other Solids: Trace, Small Qu, Med Qu, Large Qu, Particulate, Silt, Sand

Project Name TOPOCK GMP
Job Number 316363.GM.02
Field Team
Field Conditions

Sampling Event
Date 3-8-05
Page 2 of 2

Well/Sample Number MW-36-050-056
Purge Start Time
Initial Depth to Water (without pump) Time: Duplicate Number Dupl. Time
Measure Point: Well TOC Steel Casing Purge Method: Ded. Pump
Flow Cell: Y / N Min. Purge Volume (gal)/(L) Purge Rate (gpm)/(mLpm)

Water Level	Time	Vol. Purged gallons / liters	pH	Conductivity mS/cm	Turbidity NTU	Diss. Oxygen mg/L	Temp. °C	Salinity %	TDS g/L	Eh / ORP mv	Comments (See descriptors below)
	~~1030~~	~~2.55~~	~~7.69~~	~~8.81~~	~~.4~~	~~5.57~~	~~25.31~~	~~.5~~	~~5.6~~	~~-170~~	RR
	1030	4.18	7.69	8.81	.4	5.57	25.31	.5	5.6	-170	
	1033	4.99	7.69	8.84	.1	5.62	25.42	.5	5.5	-170	
	1036	5.80	7.70	8.80	.7	5.53	25.42	.5	5.6	-168	18.04 DTW Ending

Sample Time 1037 Sample Location: pump tubing well port domestic spigot bailer
Final Water Level: Time: Comment:
Remarks

MWD (Measured Well Depth) ft btoc:
SWH (Standing Water Height) = MWD-Initial Depth
D (Volume as per diameter) 2" = 0.17, 4"= 0.66
One Casing Volume = D*SWH
Three Casing Volumes =

TRANSDUCER

Before Removal		Approx. 5 min After Reinstallation	
Time	DTW	Time	DTW

Comments:

Time of Removal
Time of Reinstallation

Color: clear, grey, yellow, brown, black, cloudy, green
Odor: none, sulphur, organic, other
Solids: Trace, Small Qu, Med Qu, Large Qu, Particulate, Silt, Sand

Project Name TOPOCK GMP
Job Number 316363.GM.02
Field Team Rich Rahy / Ken Durman
Field Conditions Sunny & Clear Light Wind 10MP to 80's

Sampling Event 2005-036-01
Date 3/8/05
Page 1 of 1

Well/Sample Number MW-36-60
Initial Depth to Water (without pump) 18.05 Time: 1410
Measure Point: Well TOC Steel Casing

Purge Start Time 1418
Duplicate Number Dupl. Time
Purge Method: Ded. Pump

Flow Cell: Y / N
Min. Purge Volume (gal)/(L)
Purge Rate (gpm)/(mLpm) .27

Water Level	Time	Vol. Purged gallons / liters	pH	Conductivity mS/cm	Turbidity NTU	Diss. Oxygen mg/L	Temp. °C	Salinity %	TDS g/L	Eh / ORP mv	Comments (See descriptors below)
	1419	.27	7.78	9.83	2.0	6.72	25.22	.5	6.2	-129	
	1422	1.08	7.74	9.99	.4	6.10	25.74	.5	6	-137	
	1425	1.89	7.72	14.2	1.9	5.74	25.65	.9	9	-139	
	1428	2.7	7.71	15.8	.9	5.61	25.67	.9	10	-140	
	1431	3.51	7.71	16.5	1.0	5.50	25.63	1	10	-141	
	1434	4.32	7.70	13.7	3.1	5.46	25.69	.8	9	-141	
	1437	5.13	7.70	11.2	2.3	5.45	25.70	.7	7	-142	
	1440	5.94	7.70	10.1	5.7	5.42	25.70	.6	6	-142	
	1443	6.75	7.70	9.6	.1	5.39	25.65	.5	6	-142	
	1446	7.56	7.69	9.5	.7	5.37	25.70	.6	6	-142	
	1449	8.37	7.69	9.3	.3	5.37	25.69	.6	6	-142	

Sample Time 1450 Sample Location: pump tubing well port domestic spigot bailer

Final Water Level: Time: Comment:

Remarks RESAMPLE ORIGINAL SW 6010B SPOILED BY ADDING HNO_3

Final DTW 18.10

MWD (Measured Well Depth) ft btoc: 18.05
SWH (Standing Water Height) = MWD-Initial Depth 53.39 35.34
D (Volume as per diameter) 2" = 0.17, 4" = 0.66 .04
One Casing Volume = D*SWH 1.41
Three Casing Volumes = 4.24

TRANSDUCER

Before Removal		Approx. 5 min After Reinstallation	
Time	DTW	Time	DTW

Time of Removal
Time of Reinstallation

Comments:

Color: clear, grey, yellow, brown, black, cloudy, green
Odor: none, sulphur, organic, other
Solids: Trace, Small Qu, Med Qu, Large Qu, Particulate, Silt, Sand

.81

Project Name PGE Topock GMP
Job Number 316363.GM.02
Field Team 3 Field Conditions Clear Warm

Sampling Event 2005-056-Q1
Date 3-8-05
Page 1 of 2

Well/Sample Number MW-36-070-056 **QC Sample ID** NA QC Sample Time

Purge Start Time 1205 Purge Method Peristaltic ~~Ded. Pump~~

Flow Cell: Y / N Min. Purge Volume (gal)/(L) 6.58 Purge Rate (gpm)/(mLpm) .09

Water Level	Time	Vol. Purged gallons / liters	pH	Conductivity mS/cm	Turbidity NTU	Diss. Oxygen mg/L	Temp. oC	Salinity %	TDS g/L	Eh/ORP mv	Comments (See description below
	1217	1	7.55	9.99	2.0	5.81	26.04	.4	5	-143	
	1222	1.45	7.56	9.99	1.7	5.83	25.98	.4	5	-136	
	1227	1.90	7.58	9.99	.6	5.64	25.97	.4	6.7	-131	
	1232	2.35	7.58	9.99	.6	5.52	25.97	.4	5	-128	1235 Attempted to clean Cond Probe
	1237	2.80	7.59	9.3	.6	6.41	25.68	.5	6	-115	Due to faulty Readings
	1242	3.25	7.59	10.9	.7	5.48	26.30	.6	7	-117	
	1247	3.70	7.59	11.3	.4	5.35	26.46	.6	7	-117	
	1252	4.15	7.59	11.6	.4	5.30	26.48	.7	7	-117	
	1257	4.60	7.59	11.6	.4	5.27	26.52	.7	7	-117	
Parameter Stabilization Criteria			+/- 0.1 pH units	+/- 3%	+/- 10% NTU units when >10 NTUs	+/- 0.3 mg/L	NA	NA	NA	+/- 10 mV	
Did Parameters Stablize prior to sampling?			Y	Y	—	Y	NA	—	—	Y	
Are measurements consistent with previous?			Y	Y	—	N	NA	—	—	Y	

Sample Time 1323 Sample Location: pump tubing ✓ well port ____ spigot ____ bailer ____ other ____

Comments: Final DTW 17.74

Initial Depth to Water (ft BTOC): 17.70

Measure Point: Well TOC Steel Casing WATER LEVEL METER SERIAL NUMBER: ____

WD (Well Depth - from table) ft btc (72.55)

SWH (Standing Water Height) = WD-Initial Depth 54.85

D (Volume as per diameter) 2"= 0.17, 4"= 0.66, 1"=0.04 2.19

One Casing Volume = D*SWH 2.19

Three Casing Volumes = 6.58

Initial DTW / Before Removal		If Transducer: Approx. 5 min After Reinstallation		
Time	Initial DTW	Time	Final DTW	Time of Removal ____ Time of Reinstallation ____
1201	17.70	1329	17.74	

Comments:

Color: clear, grey, yellow, brown, black, cloudy, green **Odor:** none, sulphur, organic, other **Solids:** Trace, Small Qu, Med Qu, Large Qu, Particulate, Silt, Sand

Project Name TOPOCK GMP
Job Number 316363.GM.02
Field Team Ken Dorman / Rich Kelly
Field Conditions Sunny & Warm

Sampling Event 2005-056-Q1
Date 3/8/05
Page 2 of 2

Well/Sample Number MW-36-070-056
Purge Start Time
Initial Depth to Water (without pump) Time:
Duplicate Number
Dupl. Time
Measure Point: Well TOC Steel Casing
Purge Method: Ded Pump
Flow Cell: Y / N
Min. Purge Volume (gal)/(L)
Purge Rate (gpm)/(mLpm)

Water Level	Time	Vol. Purged gallons / liters	pH	Conductivity mS/cm	Turbidity NTU .4	Diss. Oxygen mg/L	Temp. °C	Salinity %	TDS g/L	Eh / ORP mv	Comments (See descriptors below)
	1302	5.05	7.59	11.5	~~5.2~~	5.25	26.61	.7	7	-116	
	1307	5.50	7.60	11.5	.3	5.24	26.65	.7	7	-116	
	1312	5.95	7.60	11.5	.4	5.20	26.74	.7	7	-115	
	1317	6.40	7.60	11.4	.3	5.18	26.75	.6	7	-115	
	1322	6.85	7.60	11.3	.5	5.17	26.81	.6	7	-115	

Sample Time 1323 Sample Location: pump tubing well port domestic spigot bailer
Final Water Level: 17.70 Time: Comment:
Remarks

MWD (Measured Well Depth) ft btoc:
SWH (Standing Water Height) = MWD-Initial Depth
D (Volume as per diameter) 2" = 0.17, 4"= 0.66
One Casing Volume = D*SWH
Three Casing Volumes =

TRANSDUCER Not Removed

Before Removal		Approx. 5 min After Reinstallation	
Time	DTW	Time	DTW

Time of Removal
Time of Reinstallation
Comments:

Color: clear, grey, yellow, brown, black, cloudy, green
Odor: none, sulphur, organic, other
Solids: Trace, Small Qu, Med Qu, Large Qu, Particulate, Silt, Sand

Project Name PGE Topock GMP
Job Number 316363.GM.02
Field Team 3 Field Conditions Clear Warm

Sampling Event 2005-056-Q1
Date 03-09-05
Page 1 of 2

Well/Sample Number MW-36-090-056 **QC Sample ID** NA QC Sample Time
Purge Start Time 1011 Purge Method Peristaltic Ded. Pump
Flow Cell: Y / N Min. Purge Volume (gal)/(L) Purge Rate (gpm)/(mLpm) .36

Water Level	Time	Vol. Purged gallons / liters	pH	Conductivity mS/cm	Turbidity NTU	Diss. Oxygen mg/L	Temp. oC	Salinity %	TDS g/L	Eh/ORP mv	Comments (See description below
	1013	.2	7.67	14.8	.6	6.52	25.60	.9	9	-24	
	1016	1.28	7.76	16.6	1.4	5.69	25.50	1.0	11	2	
	1019	2.36	7.81	17.9	.4	5.51	25.38	1.1	11	16	
	1022	3.44	7.85	18.5	.5	5.35	25.35	1.1	11	26	
	1025	4.52	7.74	18.5	.3	5.26	25.39	1.1	11	34	
	1028	5.6	7.74	18.4	.4	5.21	25.44	1.1	11	38	
	1031	6.68	7.74	18.4	1.7	5.20	25.40	1.1	11	42	
	1034	7.76	7.74	18.2	.6	5.15	25.44	1.1	11	45	
	1037	8.84	7.74	18.1	.2	5.18	25.42	1.1	11	47	
Parameter Stabilization Criteria			+/- 0.1 pH units	+/- 3%	+/- 10% NTU units when >10 NTUs	+/- 0.3 mg/L	NA	NA	NA	+/- 10 mV	
Did Parameters Stablize prior to sampling?			✓	✓	✓	✓	NA	—	—	✓	
Are measurements consistent with previous?			✓	✓	✓	—	NA	—	—	✓	

Sample Time 1041 Sample Location: pump tubing ____ well port ____ spigot ____ bailer ____ other ____
Comments: Final DTW 18.83

Initial Depth to Water (ft BTOC): 18.65 0915
Measure Point: Well TOC Steel Casing WATER LEVEL METER SERIAL NUMBER:
WD (Well Depth - from table) ft btc (92.6)
SWH (Standing Water Height) = WD-Initial Depth 73.95
D (Volume as per diameter) 2"= 0.17, 4"= 0.66 (1"=0.04) 2.95
One Casing Volume = D*SWH 2.95 ~~8.85~~ PR
Three Casing Volumes = 8.87

Initial DTW / Before Removal		Approx. 5 min After Reinstallation		If Transducer	
Time	Initial DTW	Time	Final DTW	Time of Removal	
				Time of Reinstallation	

Comments:

Color: clear, grey, yellow, brown, black, cloudy, green Odor: none, sulphur, organic, other Solids: Trace, Small Qu, Med Qu, Large Qu, Particulate, Silt, Sand

1.08 2.43

Project Name PG&E Topock **Sampling Event** 2005-056-Q1
Job Number
Date 3-9-05
Field Team KD RR Field Conditions Clear warm Page 2 of 2

Well/Sample Number MW 36-090-056 QC Sample ID QC Sample Time
Purge Start Time 1011 Purge Method: Pump Ded. Pump
Flow Cell: Ø / N Instrument Serial Number: Min. Purge Volume (gal)/(L) Purge Rate (gpm)/(mLpm)

Water Level	Time	Vol. Purged gallons / liters	pH	Conductivity	Turbidity NTU	Diss. Oxygen mg/L	Temp. °C	Salinity %	TDS g/L	Eh / ORP mv	Comments (See descriptors below)
	1040	9.92	7.74	18.1	~~5.10~~ 3	5.10	25.35		11	49	
Parameter Stabilization Criteria:			+/- 0.1 pH units	+/- 3%	+/- 10% NTU units when >10 NTUs	+/- 0.3 mg/L	NA	NA	NA	+/- 10 mV	
Did Parameters Stabilize prior to sampling?							NA	NA	NA		
Are measurements consistent with previous?							NA				

Sample Time Sample Location: pump tubing well port spigot bailer other
Comments:

Initial Depth to Water (ft BTOC): Measure Point: Well TOC Steel Casing WATER LEVEL METER SERIAL NUMBER:
WD (Well Depth - from table) ft btoc: TRANSDUCER
SWH (Standing Water Height) = WD-Initial Depth
D (Volume as per diameter) 2" = 0.17, 4"= 0.66, 1" = 0.041
One Casing Volume = D*SWH
Three Casing Volumes =

Before Removal		Approx. 5 min After Reinstallation	
Time	Initial DTW	Time	Final DTW

Time of Removal
Time of Reinstallation
Comments:

Color: clear, grey, yellow, brown, black, cloudy, green **Odor:** none, sulphur, organic, other **Solids:** Trace, Small Qu, Med Qu, Large Qu, Particulate, Silt, Sand

Project Name PGE Topock GMP
Job Number 316363.GM.02
Field Team 2 Field Conditions

Sampling Event 2005-056-Q1
Date 3/04/05
Page 1 of

Well/Sample Number MW-36-100-056 **QC Sample ID** NA QC Sample Time
Purge Start Time 13:30 Purge Method Redi Flow 2 Ded. Pump Yes
Flow Cell: (Y) / N Min. Purge Volume (gal)/(L) 47 Purge Rate (gpm)/(mLpm) 2 gpm

Water Level	Time	Vol. Purged gallons / liters	pH	Conductivity mS/cm	Turbidity NTU	Diss. Oxygen mg/L	Temp. oC	Salinity %	TDS g/L	Eh/ORP mv	Comments (See description below
20.19	13:33	6	7.28	22.1	9.1	1.54	27.4	1.4	14	16	
20.20	13:36	12	7.32	22.4	12.8	0.82	27.3	1.4	15	11	
20.20	13:40	18	7.33	22.3	3.03	0.42	27.5	1.4	15	-9	
20.22	13:45	28	7.33	22.4	1.34	0.35	27.5	1.4	15	-15	
20.22	13:50	38	7.33	22.6	0.83	0.29	27.6	1.4	15	-19	
20.23	13:55	48	7.34	22.6	~~0.97~~ 0.53	0.26	27.3	1.4	15	-20	
Parameter Stabilization Criteria			+/- 0.1 pH units	+/- 3%	+/- 10% NTU units when >10 NTUs	+/- 0.3 mg/L	NA	NA	NA	+/- 10 mV	
Did Parameters Stablize prior to sampling?			Y	Y	Y	Y	NA	—	—	Y	
Are measurements consistent with previous?			low	high	Y	low	NA	Y	Y	Y	

Sample Time 1358 Sample Location: pump tubing X well port spigot bailer other
Comments: Collected field filtered sample MW-36-100-056 FF

Initial Depth to Water (ft BTOC): 18.88 Measure Point: Well TOC Steel Casing WATER LEVEL METER SERIAL NUMBER: 11880
WD (Well Depth - from table) ft btc (110.4)
SWH (Standing Water Height) = WD-Initial Depth 91.52
D (Volume as per diameter) 2"= 0.17, 4"= 0.66, 1"=0.04 2"
One Casing Volume = D*SWH ~~60.4~~ 15.6 gal
Three Casing Volumes = 46.7 gal

Initial DTW / Before Removal		Approx. 5 min After Reinstallation		If Transducer	
Time	Initial DTW	Time	Final DTW	Time of Removal	N/A
13:28	18.88	1403	18.82	Time of Reinstallation	N/A

Comments:

Color: clear, grey, yellow, brown, black, cloudy, green Odor: none, sulphur, organic, other Solids: Trace, Small Qu, Med Qu, Large Qu, Particulate, Silt, Sand

Project Name PGE Topock GMP
Job Number 316363.GM.02
Field Team 2 Field Conditions clear, sunny

Sampling Event 2005-056-Q1
Date 3/11/05
Page 1 of 1

Well/Sample Number MW-37S-056
QC Sample ID NA
QC Sample Time
Purge Start Time 1015
Purge Method redi-flo Ded. Pump no
Flow Cell: Y / N
Min. Purge Volume (gal)/(L) 26.94 Purge Rate (gpm)/(mLpm) 2

Water Level	Time	Vol. Purged gallons / liters	pH	Conductivity mS/cm	Turbidity NTU	Diss. Oxygen mg/L	Temp. oC	Salinity %	TDS g/L	Eh/ORP mv	Comments (See description below
33.50	1018	2	7.95	14.4	239	5.25	29.20	0.8	9	-15	odorless, cloudy
33.50	1021	4 12	7.94	13.2	948	5.12	29.43	0.8	8	-7	
33.50	1024	8 18	7.91	13.8	34	5.23	29.29	0.8	8	16	Cleaned horiba's casing
33.50	1027	24	7.89	15.1	18	5.10	29.47	0.9	9	24	
33.48	1030	30	7.88	13.5	7	5.11	29.55	0.9	9	28	
33.48	1033	36	7.88	13.6	3	5.14	29.41	0.8	8	34	
33.48	1036	39	7.88	12.6	2	5.15	29.38	0.8	8	56	
Parameter Stabilization Criteria			+/- 0.1 pH units	+/- 3%	+/- 10% NTU units when >10 NTUs	+/- 0.3 mg/L	NA	NA	NA	+/- 10 mV	
Did Parameters Stablize prior to sampling?			Yes	Yes	Yes	Yes	NA	—	—	Yes	
Are measurements consistent with previous?			Yes	No	—	Yes	NA	—	—	No	

Sample Time 1037 Sample Location: pump tubing ____ well port ____ spigot ____ bailer ____ other ____
Comments:

Initial Depth to Water (ft BTOC): 34.29
Measure Point: Well TOC Steel Casing WATER LEVEL METER SERIAL NUMBER:
WD (Well Depth - from table) ft btc (87.12)
SWH (Standing Water Height) = WD-Initial Depth 52.83
D (Volume as per diameter) 2"= 0.17, 4"= 0.66, 1"=0.04 .17
One Casing Volume = D*SWH 8.98
Three Casing Volumes = 26.94

Initial DTW / Before Removal		If Transducer		
		Approx. 5 min After Reinstallation		Time of Removal
Time	Initial DTW	Time	Final DTW	Time of Reinstallation
1015	34.29			
Comments:				

Color: clear, grey, yellow, brown, black, cloudy, green **Odor:** none, sulphur, organic, other **Solids:** Trace, Small Qu, Med Qu, Large Qu, Particulate, Silt, Sand

Project Name PGE Topock GMP
Job Number 316363.GM.02
Field Team 2 Field Conditions Clear / Sunny

Sampling Event 2005-056-Q1
Date 3/11/05
Page 1 of 1

Well/Sample Number MW-37D-056 **QC Sample ID** NA QC Sample Time
Purge Start Time ~~1015~~ 1098 Purge Method redi flo Ded. Pump no
Flow Cell: Y / N Min. Purge Volume (gal)/(L) 98.26 Purge Rate (gpm)/(mLpm) 3

Water Level	Time	Vol. Purged gallons / liters	pH	Conductivity mS/cm	Turbidity NTU	Diss. Oxygen mg/L	Temp. oC	Salinity %	TDS g/L	Eh/ORP mv	Comments (See description below
33.93	1051	9	9.49	12.4	11	5.68	30.07	1.0	10	-10	
33.93	1054	18	8.81	24.3	15	4.83	30.55	1.5	16	3	
33.93	1057	27	8.36	27.3	4	4.48	30.53	1.7	17	5	
33.93	1102	42	8.11	25.6	2	4.44	30.55	1.6	16	17	
33.93	1107	57	8.08	23.9	2	4.44	30.43	1.5	15	19	
33.93	1112	72	8.02	22.9	1	4.41	30.71	1.4	14	21	
33.93	1117	87	8.00	22.2	0.73	4.39	30.81	1.4	14	22	
33.93	1122	102	7.99	21.8	1.85	4.37	30.80	1.3	14	21	
Parameter Stabilization Criteria			+/- 0.1 pH units	+/- 3%	+/- 10% NTU units when >10 NTUs	+/- 0.3 mg/L	NA	NA	NA	+/- 10 mV	
Did Parameters Stablize prior to sampling?			yes	yes	yes	yes	NA	—	—	yes	
Are measurements consistent with previous?			yes	yes	—	yes	NA	—	—	no	

Sample Time 1123 Sample Location: pump tubing ____ well port ____ spigot ____ bailer ____ other ____
Comments: ____

Initial Depth to Water (ft BTOC): 33.~~33~~ 28
WD (Well Depth - from table) ft btc (226.64)
SWH (Standing Water Height) = WD-Initial Depth 192.67
D (Volume as per diameter) 2"= 0.17, 4"= 0.66, 1"=0.04 .17
One Casing Volume = D*SWH 32.75
Three Casing Volumes = 98.26

Measure Point: Well TOC Steel Casing WATER LEVEL METER SERIAL NUMBER: ____

Initial DTW / Before Removal		If Transducer: Approx. 5 min After Reinstallation		
Time	Initial DTW	Time	Final DTW	Time of Removal ____ Time of Reinstallation ____
1048	33.28	1132	33.29	

Comments: ____

Color: clear, grey, yellow, brown, black, cloudy, green **Odor:** none, sulphur, organic, other **Solids:** Trace, Small Qu, Med Qu, Large Qu, Particulate, Silt, Sand

Project Name PGE Topock GMP
Job Number 316363.GM.02
Field Team 2 _____ Field Conditions Clear, Sunny

Sampling Event 2005-056-Q1
Date 3/11/05
Page 1 of 1

Well/Sample Number MW-38D-056 **QC Sample ID** NA QC Sample Time _____
Purge Start Time 0918 Purge Method redi-flo Ded. Pump no
Flow Cell: Y / N Min. Purge Volume (gal)/(L) 60.50 Purge Rate (gpm)/(mLpm) 3

Water Level	Time	Vol. Purged gallons / liters	pH	Conductivity mS/cm	Turbidity NTU	Diss. Oxygen mg/L	Temp. oC	Salinity %	TDS g/L	Eh/ORP mv	Comments (See description below
73.19	0923	9	7.57	17.6	5.2	4.68	29.77	1.1	12	119	no odor, clear water
73.20	0926	18	7.81	20.2	1.7	4.28	30.06	1.2	13	99	
73.20	0929	27	7.87	20.8	~~0.17~~ 0.8	4.17	30.18	1.3	13	90	
73.20	0932	36	7.92	22.2	0.7	4.10	30.20	1.4	14	80	
73.20	0935	45	7.95	23.0	0.7	4.05	30.23	1.4	14	72	
73.20	0938	54	7.97	23.3	0.5	4.00	30.34	1.4	14	66	
73.20	0941	63	7.99	23.5	0.3	4.00	30.33	1.4	15	60	
73.20	0944	72	8.00	23.5	0.6	3.95	30.47	1.4	15	56	
Parameter Stabilization Criteria			+/- 0.1 pH units	+/- 3%	+/- 10% NTU units when >10 NTUs	+/- 0.3 mg/L	NA	NA	NA	+/- 10 mV	
Did Parameters Stablize prior to sampling?			YES	YES	YES	YES	NA	—	—	YES	
Are measurements consistent with previous?			YES	YES	—	YES	NA	—	—	YES	

Sample Time 0945 Sample Location: pump tubing _____ well port _____ spigot _____ bailer _____ other _____
Comments: _____

Initial Depth to Water (ft BTOC): 72.34
WD (Well Depth - from table) ft btc (190.98)
SWH (Standing Water Height) = WD-Initial Depth 118.64
D (Volume as per diameter) 2"= 0.17, 4"= 0.66, 1"=0.04 2" .17
One Casing Volume = D*SWH 20.16
Three Casing Volumes = 60.50

Measure Point: Well TOC Steel Casing WATER LEVEL METER SERIAL NUMBER: _____

Initial DTW / Before Removal		If Transducer: Approx. 5 min After Reinstallation		Time of Removal _____
Time	Initial DTW	Time	Final DTW	Time of Reinstallation _____
0918	72.34	0950	72.43	

Comments:

Color: clear, grey, yellow, brown, black, cloudy, green **Odor:** none, sulphur, organic, other **Solids:** Trace, Small Qu, Med Qu, Large Qu, Particulate, Silt, Sand

Project Name PGE Topock GMP
Job Number 316363.GM.02
Field Team 2 Field Conditions clear, sunny

Sampling Event 2005-056-Q1
Date 3/11/05
Page 1 of 1

Well/Sample Number MW-38S-056 **QC Sample ID** NA QC Sample Time
Purge Start Time 0840 Purge Method redi-flow Ded. Pump no
Flow Cell: Y / N Min. Purge Volume (gal)/(L) 13.29 Purge Rate (gpm)/(mLpm) 1

Water Level	Time	Vol. Purged gallons / liters	pH	Conductivity mS/cm	Turbidity NTU	Diss. Oxygen mg/L	Temp. oC	Salinity %	TDS g/L	Eh/ORP mv	Comments (See description below
72.83	08~~47~~43	3	7.02	4.56	~~7.56~~ 81.7	7.56	25.56	0.2	2.9	131	odorless, slightly Hazy
72.85	08~~50~~50	6	7.18	4.53	45.9	6.63	26.58	0.2	2.9	129	
72.85	08~~53~~53	9	7.26	4.62	20.3	6.02	27.58	.02	3.0	139	
72.85	08~~56~~56	12	7.30	4.64	15.6	5.84	27.73	0.2	3.0	134	
72.85	08~~59~~59	15	7.33	4.63	8.9	5.66	28.02	0.2	3.0	130	
72.85	0902	18	7.35	4.67	6.9	5.52	28.13	.02	3.0	125	
	0905	21	7.36	4.65	6.1	5.36	28.38	0.2	3.0	120	
Parameter Stabilization Criteria			+/- 0.1 pH units	+/- 3%	+/- 10% NTU units when >10 NTUs	+/- 0.3 mg/L	NA	NA	NA	+/- 10 mV	
Did Parameters Stablize prior to sampling?			yes	yes	yes	yes	NA	—	—	yes	
Are measurements consistent with previous?			yes	yes	yes	yes	NA	—	—	yes	

Sample Time 0908 Sample Location: pump tubing ____ well port ____ spigot ____ bailer ____ other ____
Comments: ____

Initial Depth to Water (ft BTOC): 72.10
WD (Well Depth - from table) ft btc (98.16)
SWH (Standing Water Height) = WD-Initial Depth 26.06
D (Volume as per diameter) 2"= 0.17, 4"= 0.66, 1"=0.04 .17
One Casing Volume = D*SWH 4.43
Three Casing Volumes = 13.29

Measure Point: Well TOC Steel Casing WATER LEVEL METER SERIAL NUMBER: ____

Initial DTW / Before Removal		If Transducer: Approx. 5 min After Reinstallation		
Time	Initial DTW	Time	Final DTW	Time of Removal ____ Time of Reinstallation ____
0840	72.10	0910	72.13	

Comments:

Color: clear, grey, yellow, brown, black, cloudy, green **Odor:** none, sulphur, organic, other **Solids:** Trace, Small Qu, Med Qu, Large Qu, Particulate, Silt, Sand

Project Name PGE-TOPOCK **Sampling Event** 2005-056-01
Job Number 316363-GM-02 **Date** 03-08-05
Field Team _____ Field Conditions CLEAR-SUNNY Page ___ of ___

Well/Sample Number MW-23-056 **QC Sample ID** N/A QC Sample Time ___
Purge Start Time 0951 Purge Method: 3 Casing Volume Ded. Pump ~~Water~~
Flow Cell (Y) / N Min. Purge Volume (gal)/(L) ___ Purge Rate (gpm)/(mLpm) ___

Water Level	Time	Vol. Purged gallons / liters	pH	Conductivity mS/cm	Turbidity NTU	Diss. Oxygen mg/L	Temp. °C	Salinity %	TDS g/L	Eh / ORP mv	Comments (See descriptors below)
—	0952	10	7.15	20.7	26.1	7.63	27.31	1.24	12.8	14	
—	0954	15	7.17	20.6	47.6	6.32	27.66	1.24	12.7	19	
				WELL WAS DRY AT 15 GAL.							
Parameter Stabilization Criteria:			+/- 0.1 pH units	+/- 3%	+/- 10% NTU units when >10 NTUs	+/- 0.3 mg/L	NA	NA	NA	+/- 10 mV	
Did Parameters Stabilize prior to sampling?							NA				
Are measurements consistent with previous?							NA				

Sample Time 0953 Sample Location: pump tubing ___ well port X spigot ___ bailer ___ other ___
Comments: ___

HORIBA TOT-SAFETY #056931
HACH # PGE-2005-01C

Initial Depth to Water (ft BTOC): 55.30
WD (Well Depth - from table) ft btoc: 82.03
SWH (Standing Water Height) = WD-Initial Depth 26.73
D (Volume as per diameter) 2" = 0.16, 4" = 0.66, 1" = 0.041 4"
One Casing Volume = D*SWH 17.64
Three Casing Volumes = 52.92

Measure Point: Well TOC Steel Casing WATER LEVEL METER SERIAL NUMBER: PGE-2005-02
TRANSDUCER: Enter data even when transducer is not removed

Before Removal		Approx. 5 min After Reinstallation		Time of Removal ___
Time	Initial DTW	Time	Final DTW	Time of Reinstallation ___

Comments: NO TRANSDUCER

Color: clear, grey, yellow, brown, black, cloudy, green Odor: none, sulphur, organic, other Solids: Trace, Small Qu, Med Qu, Large Qu, Particulate, Silt, Sand

Project Name PGE Topock GMP
Job Number 316363.GM.02
Field Team 1 Field Conditions clear - Sunny

Sampling Event 2005-056-Q1
Date 03-07-05
Page ____ of ____

Well/Sample Number MW-19-056 **QC Sample ID** NA **QC Sample Time** —
Purge Start Time 1353 Purge Method ____ Ded. Pump ____
Flow Cell: Y N Min. Purge Volume (gal)/(L) 38.49 Purge Rate (gpm)/(mLpm) 7 gpm

Water Level	Time	Vol. Purged gallons / liters	pH	Conductivity mS/cm	Turbidity NTU	Diss. Oxygen mg/L	Temp. oC	Salinity %	TDS g/L	Eh/ORP mv	Comments (See description below
	1356	21	7.54	2.27	28.1	7.87	28.41	0.11	1.45	73	
	1358	35	7.52	2.24	33.3	7.46	28.39	0.11	1.43	77	
	1400	49	7.51	2.21	28.9	7.04	28.48	0.11	1.42	83	
	1402	63	7.50	2.21	23.2	6.89	28.48	0.11	1.42	88	
	1404	77	7.49	2.21	20.6	6.69	28.45	0.11	1.41	93	
	1406	91	7.49	2.20	19.3	6.53	28.49	0.11	1.41	97	
	1408	105	7.49	2.20	19.1	6.67	28.43	0.11	1.41	100	
47.40	1412										
Parameter Stabilization Criteria			+/- 0.1 pH units	+/- 3%	+/- 10% NTU units when >10 NTUs	+/- 0.3 mg/L	NA	NA	NA	+/- 10 mV	
Did Parameters Stabilize prior to sampling?							NA				
Are measurements consistent with previous?							NA				

Sample Time 1410 Sample Location: pump tubing ____ well port X spigot ____ bailer ____ other ____

Comments: HORIBA TOT-SAFETY #056931
HACH PGE 2005-01C

Initial Depth to Water (ft BTOC): 47.07 Measure Point: Well TOC Steel Casing WATER LEVEL METER SERIAL NUMBER: PGE-2005-02

WD (Well Depth - from table) ft btc (66.51)
SWH (Standing Water Height) = WD-Initial Depth 19.44
D (Volume as per diameter) 2"= 0.17, 4"= 0.66, 1"=0.04 (4 in)
One Casing Volume = D*SWH 12.83
Three Casing Volumes = 38.49

Initial DTW / Before Removal		Approx. 5 min After Reinstallation		**If Transducer**
Time	Initial DTW	Time	Final DTW	Time of Removal ____
				Time of Reinstallation ____

Comments: Transducer in well but can not be removed.

Color: clear, grey, yellow, brown, black, cloudy, green Odor: none, sulphur, organic, other Solids: Trace, Small Qu, Med Qu, Large Qu, Particulate, Silt, Sand

Project Name PGE Topock GMP
Job Number 316363.GM.02
Field Team 1 Field Conditions clear - Sunny

Sampling Event 2005-056-Q1
Date 03-07-05
Page ____ of ____

Well/Sample Number MW-21-056 **QC Sample ID** NA **QC Sample Time** ____
Purge Start Time 1322 Purge Method Ded. Pump
Flow Cell: Y N Min. Purge Volume (gal)/(L) 16.81 Purge Rate (gpm)/(mLpm) —

Water Level	Time	Vol. Purged gallons / liters	pH	Conductivity mS/cm	Turbidity NTU	Diss. Oxygen mg/L	Temp. oC	Salinity %	TDS g/L	Eh/ORP mv	Comments (See description below
	1323	1.5	7.04	11.3	7.8	6.00	28.01	0.64	7.0	-86	WELL BOX NEEDS TO BE REPLACED
			WELL DRY AT 1.5 GAL								
Parameter Stabilization Criteria			+/- 0.1 pH units	+/- 3%	+/- 10% NTU units when >10 NTUs	+/- 0.3 mg/L	NA	NA	NA	+/- 10 mV	
Did Parameters Stablize prior to sampling?							NA				
Are measurements consistent with previous?							NA				

Sample Time N/S Sample Location: pump tubing ____ well port X spigot ____ bailer ____ other ____
Comments: HORIBA TOT-SAFETY # 056931
HACH # PGE-2005-01C

Initial Depth to Water (ft BTOC): 50.98 Measure Point: Well TOC Steel Casing WATER LEVEL METER SERIAL NUMBER: PGE-2005-02
WD (Well Depth - from table) ft btc (59.47)
SWH (Standing Water Height) = WD-Initial Depth 8.49
D (Volume as per diameter) 2"= 0.17, 4"= 0.66, 1"=0.04 (4 in)
One Casing Volume = D*SWH 5.60
Three Casing Volumes = 16.81

Initial DTW / Before Removal		If Transducer: Approx. 5 min After Reinstallation		
Time	Initial DTW	Time	Final DTW	Time of Removal ____ Time of Reinstallation ____

Comments: NO TRANSDUCER

Color: clear, grey, yellow, brown, black, cloudy, green **Odor:** none, sulphur, organic, other **Solids:** Trace, Small Qu, Med Qu, Large Qu, Particulate, Silt, Sand

Project Name PGE Topock GMP
Job Number 316363.GM.02
Field Team 3 Field Conditions Clear Warm

Sampling Event 2005-056-Q1
Date 3-9-05
Page _____ of _____

Well/Sample Number MW-39-040-056 **QC Sample ID** NA **QC Sample Time** _____
Purge Start Time ~~1018~~ 1118 Purge Method Pari Ded. Pump _____
Flow Cell: Y / N Min. Purge Volume (gal)/(L) _____ Purge Rate (gpm)/(mLpm) .43 GPM

Water Level	Time	Vol. Purged gallons / liters	pH	Conductivity mS/cm	Turbidity NTU	Diss. Oxygen mg/L	Temp. oC	Salinity %	TDS g/L	Eh/ORP mv	Comments (See description below
	1020	1	7.82	7.94	1.4	6.03	26.71	.4	5.0	-159	
	1023	2.31	7.84	7.83	3.8	5.72	26.66	.4	4.9	-166	
	1026	~~4.45~~ 3.62	7.86	7.83	2.1	5.48	26.69	.4	4.9	-169	
PL	1029	4.93	7.86	7.80	2.3	5.33	26.71	.4	4.9	-171	
	1032	6.24	7.85	7.90	1.8	5.23	26.69	.4	5.0	-173	
	1035	7.55	7.86	8.13	2.2	5.13	26.78	.4	5.1	-174	
	1038	8.86	7.86	8.20	1.9	5.07	26.80	.5	5.2	-176	
	1041	10.17	7.86	8.29	2.3	5.01	26.78	.5	5.2	-177	
Parameter Stabilization Criteria			+/- 0.1 pH units	+/- 3%	+/- 10% NTU units when >10 NTUs	+/- 0.3 mg/L	NA	NA	NA	+/- 10 mV	
Did Parameters Stabilize prior to sampling?							NA				
Are measurements consistent with previous?							NA				

Sample Time ~~1042~~ Sample Location: pump tubing ✓ well port _____ spigot _____ bailer _____ other _____
Comments: 2.17 / 1.31 per 16.78 Final DTW

Initial Depth to Water (ft BTOC): 16.77 Measure Point: Well TOC Steel Casing WATER LEVEL METER SERIAL NUMBER: _____
WD (Well Depth - from table) ft btc (42.3)
SWH (Standing Water Height) = WD-Initial Depth 25.53
D (Volume as per diameter) 2"= 0.17, 4"= 0.66, 1"=0.04 1.02
One Casing Volume = D*SWH 1.02
Three Casing Volumes = 3.06

Initial DTW / Before Removal		If Transducer: Approx. 5 min After Reinstallation		
Time	Initial DTW	Time	Final DTW	Time of Removal _____
				Time of Reinstallation _____

Comments:

Color: clear, grey, yellow, brown, black, cloudy, green Odor: none, sulphur, organic, other Solids: Trace, Small Qu, Med Qu, Large Qu, Particulate, Silt, Sand

Project Name PGE Topock GMP
Job Number 316363.GM.02
Field Team 3 Field Conditions Clear warm

Sampling Event 2005-056-Q1
Date 3-9-05
Page 1 of 1

Well/Sample Number MW-39-050-056 **QC Sample ID** NA QC Sample Time
Purge Start Time 1059 Purge Method Pari Ded. Pump
Flow Cell: Y / N Min. Purge Volume (gal)/(L) 3.99 Purge Rate (gpm)/(mLpm) .41 G-PM

Water Level	Time	Vol. Purged gallons / liters	pH	Conductivity mS/cm	Turbidity NTU	Diss. Oxygen mg/L	Temp. oC	Salinity %	TDS g/L	Eh/ORP mv	Comments (See description below
	1202	1	7.74	11.4	5.4	5.83	26.55	.7	7	-55	
	1205	2.24	7.67	13.4	~~5.79~~ 2.9	5.49	26.57	.8	9	-30	water is cloudy
	1208	3.48	7.65	14.5	2.1	5.20	26.68	.8	9	-12	
	1211	4.72	7.65	14.7	2.2	5.06	26.68	.9	9	-2	
	1214	5.96	7.65	14.5	.3	4.99	26.70	.8	9	7	
	1217	7.29	7.65	14.4	.2	4.90	26.68	.8	9	11	
	~~1220~~	8.62									
Parameter Stabilization Criteria			+/- 0.1 pH units	+/- 3%	+/- 10% NTU units when >10 NTUs	+/- 0.3 mg/L	NA	NA	NA	+/- 10 mV	
Did Parameters Steblize prior to sampling?							NA				
Are measurements consistent with previous?							NA				

Sample Time 1218 Sample Location: pump tubing ✓ well port spigot bailer other
Comments: 2.25 / 1.24 Final DTW 16.81
Horiba U-22 C 101620 HACH C-101563

Initial Depth to Water (ft BTOC): 16.75 Measure Point: Well TOC Steel Casing WATER LEVEL METER SERIAL NUMBER: 12245
WD (Well Depth - from table) ft btc (50)
SWH (Standing Water Height) = WD-Initial Depth 33.25
D (Volume as per diameter) 2"= 0.17, 4"= 0.66, 1"=0.04 1.33
One Casing Volume = D*SWH 1.33
Three Casing Volumes = 3.99

Initial DTW / Before Removal		If Transducer: Approx. 5 min After Reinstallation		Time of Removal
Time	Initial DTW	Time	Final DTW	Time of Reinstallation
Comments:				

Color: clear, grey, yellow, brown, black, cloudy, green **Odor:** none, sulphur, organic, other **Solids:** Trace, Small Qu, Med Qu, Large Qu, Particulate, Silt, Sand

Project Name PGE Topock GMP
Job Number 316363.GM.02
Field Team 3 Field Conditions sunny, warm

Sampling Event 2005-056-Q1
Date 3/9/05
Page ____ of ____

Well/Sample Number MW-39-060-056 **QC Sample ID** NA **QC Sample Time** ____
Purge Start Time 1235 Purge Method Peristaltic Ded. Pump ____
Flow Cell: (Y) / N Min. Purge Volume (gal)/(L) 5.93 gal Purge Rate (gpm)/(mLpm) .39

Water Level	Time	Vol. Purged gallons / liters	pH	Conductivity mS/cm	Turbidity NTU	Diss. Oxygen mg/L	Temp. oC	Salinity %	TDS g/L	Eh/ORP mv	Comments (See description below
	1238	1	7.60	9.4	52.8	5.82	26.79	.6	7	55	
	1241	2.19	7.58	14.1	36.2	5.35	26.78	.8	9	58	
	1244	3.38	7.58	14.9	18.6	5.17	26.77	.9	9	60	
	1247	4.57	7.59	15.2	9.3	5.08	26.85	.9	9	62	
	1250	5.76	7.58	15.3	8.8	5.01	26.83	.9	9	63	
	1253	6.95	7.58	15.2	5.5	4.95	26.84	.9	9	65	
	1256	8.14									
Parameter Stabilization Criteria			+/- 0.1 pH units	+/- 3%	+/- 10% NTU units when >10 NTUs	+/- 0.3 mg/L	NA	NA	NA	+/- 10 mV	
Did Parameters Stablize prior to sampling?							NA				
Are measurements consistent with previous?							NA				

Sample Time 1255 Sample Location: pump tubing ✓ well port ____ spigot ____ bailer ____ other ____
Comments: 2.30 / 1.19 Final DTW 17.01
Horiba U-22 C101620 HACH C-101563

Initial Depth to Water (ft BTOC): 16.92 Measure Point: (Well TOC) Steel Casing WATER LEVEL METER SERIAL NUMBER: 12245 (Hydrolab-no)
WD (Well Depth - from table) ft btc (66.4)
SWH (Standing Water Height) = WD-Initial Depth 49.48
D (Volume as per diameter) 2"= 0.17, 4"= 0.66, (1"=0.04) 1" ⇒ 0.04
One Casing Volume = D*SWH 1.98 gal
Three Casing Volumes = 5.93 gal

Initial DTW / Before Removal		If Transducer: Approx. 5 min After Reinstallation		
Time	Initial DTW	Time	Final DTW	Time of Removal ____
				Time of Reinstallation ____

Comments:

Color: clear, grey, yellow, brown, black, cloudy, green **Odor:** none, sulphur, organic, other **Solids:** Trace, Small Qu, Med Qu, Large Qu, Particulate, Silt, Sand

Project Name PGE Topock GMP
Job Number 316363.GM.02
Field Team 3 Field Conditions clear warm

Sampling Event 2005-056-Q1
Date 3-9-05
Page ____ of ____

Well/Sample Number MW-39-070-056 **QC Sample ID** MW-96-056 QC Sample Time ____
Purge Start Time 1309 Purge Method ____ Ded. Pump ____
Flow Cell: Y / N Min. Purge Volume (gal)/(L) ____ Purge Rate (gpm)/(mLpm) .44

Water Level	Time	Vol. Purged gallons / liters	pH	Conductivity mS/cm	Turbidity NTU	Diss. Oxygen mg/L	Temp. oC	Salinity %	TDS g/L	Eh/ORP mv	Comments (See description below
	1312	1	7.70	9.99	.9	5.80	26.56	.6	5	74	
	1315	2.32	7.72	11.7	.4	5.5	26.50	.7	7	72	
	1318	3.64	7.73	12.8	3.7	5.43	26.48	.7	8	71	
	1321	4.96	7.73	13.4	3.2	5.35	26.49	.8	8	70	
	1324	6.28	7.74	13.7	.5	5.31	26.49	.8	8	70	
	1327	7.6	7.74	13.8	.5	5.25	26.50	.8	9	71	
	1330	8.92									
Parameter Stabilization Criteria			+/- 0.1 pH units	+/- 3%	+/- 10% NTU units when >10 NTUs	+/- 0.3 mg/L	NA	NA	NA	+/- 10 mV	
Did Parameters Stablize prior to sampling?							NA				
Are measurements consistent with previous?							NA				

Sample Time 1328 Sample Location: pump tubing ✓ well port ____ spigot ____ bailer ____ other ____
Comments: 2.16 / 1.32 Final DTW 17.12

Initial Depth to Water (ft BTOC): 17.04 Measure Point: Well TOC Steel Casing WATER LEVEL METER SERIAL NUMBER: ____
WD (Well Depth - from table) ft btc (71.8)
SWH (Standing Water Height) = WD-Initial Depth 54.76
D (Volume as per diameter) 2"= 0.17, 4"= 0.66, 1"=0.04 2.19
One Casing Volume = D*SWH 2.19
Three Casing Volumes = 6.57

Initial DTW / Before Removal		If Transducer: Approx. 5 min After Reinstallation		
Time	Initial DTW	Time	Final DTW	Time of Removal ____ Time of Reinstallation ____

Comments:

Color: clear, grey, yellow, brown, black, cloudy, green **Odor:** none, sulphur, organic, other **Solids:** Trace, Small Qu, Med Qu, Large Qu, Particulate, Silt, Sand

Project Name PGE Topock GMP
Job Number 316363.GM.02
Field Team 3 Field Conditions clear warm

Sampling Event 2005-056-Q1
Date 3-9-05
Page 1 of

Well/Sample Number MW-39-080-056 **QC Sample ID** NA QC Sample Time
Purge Start Time 157 Purge Method Ded. Pump
Flow Cell: (Y) / N Min. Purge Volume (gal)/(L) Purge Rate (gpm)/(mLpm) .44

Water Level	Time	Vol. Purged gallons / liters	pH	Conductivity mS/cm	Turbidity NTU	Diss. Oxygen mg/L	Temp. oC	Salinity %	TDS g/L	Eh/ORP mv	Comments (See description below
	1400	1	7.67	12.2	.4	5.16	26.57	.7	8	86	
	1403	2.33	7.72	15.0	.6	5.12	26.47	.9	9	84	
	1406	3.66	7.74	16.2	.6	5.07	26.51	1.0	10	82	
	1409	4.99	7.74	16.5	.7	5.06	26.50	1.0	10	82	
	1412	6.32	7.75	16.5	1.6	5.04	26.48	1.0	10	82	
	1415	7.65	7.75	16.8	2.8	5.03	26.50	1.0	10	82	
	1418	8.98	7.75	16.8	4.0	5.01	26.51	1.0	10	82	
Parameter Stabilization Criteria			+/- 0.1 pH units	+/- 3%	+/- 10% NTU units when >10 NTUs	+/- 0.3 mg/L	NA	NA	NA	+/- 10 mV	
Did Parameters Stablize prior to sampling?							NA				
Are measurements consistent with previous?							NA				

Sample Time 1419 Sample Location: pump tubing ✓ well port spigot bailer other
Comments: 2.15 / 1.33 Final DTW 17.09
HORIBA C 101620 HACH C-101563

Initial Depth to Water (ft BTOC): 17.01 Measure Point: Well TOC Steel Casing WATER LEVEL METER SERIAL NUMBER:
WD (Well Depth - from table) ft btc (82.6)
SWH (Standing Water Height) = WD-Initial Depth 65.59
D (Volume as per diameter) 2"= 0.17, 4"= 0.66, 1"=0.04 2.62
One Casing Volume = D*SWH 2.62
Three Casing Volumes = 7.87

Initial DTW / Before Removal		If Transducer: Approx. 5 min After Reinstallation		
Time	Initial DTW	Time	Final DTW	Time of Removal / Time of Reinstallation

Comments:

Color: clear, grey, yellow, brown, black, cloudy, green **Odor:** none, sulphur, organic, other **Solids:** Trace, Small Qu, Med Qu, Large Qu, Particulate, Silt, Sand

Project Name PGE Topock GMP
Job Number 316363.GM.02
Field Team 2 Field Conditions Sunny, clear

Sampling Event 2005-056-Q1
Date 3/10/05
Page 1 of 1

Well/Sample Number MW-39-100-056 **QC Sample ID** NA QC Sample Time
Purge Start Time 1350 Purge Method Ded. Pump
Flow Cell: Y / N Min. Purge Volume (gal)/(L) Purge Rate (gpm)/(mLpm)

Water Level	Time	Vol. Purged gallons / liters	pH	Conductivity mS/cm	Turbidity NTU	Diss. Oxygen mg/L	Temp. oC	Salinity %	TDS g/L	Eh/ORP mv	Comments (See description below
~~17.57~~	1353	6	8.02	15.4		6.12	27.46	0.9	10	-12	Odorless, yellow color of
17.57	1356	12	8.02	15.7		5.91	27.50	0.9	10	-8	water
17.58	1359	18	7.99	18.4		5.60	27.51	1.1	12	4	
17.58	1404	28	7.97	26.8	3.18	5.27	27.51	1.7	17	11	
17.58	1409	38	7.96	30.6	2.42	5.10	27.54	1.9	18	17	
17.58	1414	48	7.96	30.9	2.32	5.02	27.54	1.9	19	22	
17.58	1419	58	7.95	24.5	5.93	5.05	27.57	1.6	16	28	
Parameter Stabilization Criteria			+/- 0.1 pH units	+/- 3%	+/- 10% NTU units when >10 NTUs	+/- 0.3 mg/L	NA	NA	NA	+/- 10 mV	
Did Parameters Stablize prior to sampling?			yes	yes	yes	yes	NA	—	—	yes	
Are measurements consistent with previous?			yes	no	—	yes	NA	—	—	yes	

Sample Time 1420 Sample Location: pump tubing ____ well port ____ spigot ____ bailer ____ other ____
Comments:

Initial Depth to Water (ft BTOC): 16.80
WD (Well Depth - from table) ft btc (117.8)
SWH (Standing Water Height) = WD-Initial Depth 101
D (Volume as per diameter) 2"= 0.17, 4"= 0.66, 1"=0.04 2" .17
One Casing Volume = D*SWH 17.17
Three Casing Volumes = 51.51

Measure Point: Well TOC Steel Casing WATER LEVEL METER SERIAL NUMBER:

Initial DTW / Before Removal		If Transducer		
		Approx. 5 min After Reinstallation		Time of Removal
Time	Initial DTW	Time	Final DTW	Time of Reinstallation
1348	~~AM~~ 16.80	1427	16.88	

Comments:

Color: clear, grey, yellow, brown, black, cloudy, green **Odor:** none, sulphur, organic, other **Solids:** Trace, Small Qu, Med Qu, Large Qu, Particulate, Silt, Sand

Project Name PGE Topock GMP
Job Number 316363.GM.02
Field Team 1 Field Conditions clear / Hot

Sampling Event 2005-056-Q1
Date 03-10-05
Page ____ of ____

Well/Sample Number MW-40S-056
QC Sample ID MW-40S-EB-056
QC Sample Time 1045
Purge Start Time 0946
Purge Method Redi flo 2 ~~Bed Pump~~
Flow Cell: Y N
Min. Purge Volume (gal)/(L) 11.01 Purge Rate (gpm)/(mLpm) 1.5 gpm

Water Level	Time	Vol. Purged gallons / liters	pH	Conductivity mS/cm	Turbidity NTU	Diss. Oxygen mg/L	Temp. oC	Salinity %	TDS g/L	Eh/ORP mv	Comments (See description below
112.50	0948	3	6.99	5.46	236	9.01	25.83	0.25	3.20	177	
112.51	0950	6	7.10	3.81	151	8.31	26.98	0.19	2.30	169	
112.51	0952	9	7.20	2.92	140	8.20	27.93	0.14	1.81	160	
112.51	0954	12	7.26	2.52	106	8.02	28.31	0.13	1.63	156	
112.51	0956	15	7.38	2.29	55.9	7.78	28.65	0.11	1.44	142	
112.51	1001	22.5	7.49	2.18	11.1	7.71	29.09	0.10	1.39	133	
112.51	1006	30.0	7.53	2.11	4.84	7.60	29.26	0.10	1.35	133	
112.51	1008	33.0	7.56	2.10	2.02	7.51	29.24	0.10	1.34	133	
112.51	1010	36.0	7.57	2.08		7.33	29.22	0.10	1.33	134	
112.00	1015										
Parameter Stabilization Criteria			+/- 0.1 pH units	+/- 3%	+/- 10% NTU units when >10 NTUs	+/- 0.3 mg/L	NA	NA	NA	+/- 10 mV	
Did Parameters Stablize prior to sampling?			Y	Y	N	Y	NA	Y	Y	Y	
Are measurements consistent with previous?							NA				

Sample Time 1012 Sample Location: pump tubing X well port ____ spigot ____ bailer ____ other ____

Comments: WELL WAS SURGED DURING PUMP INSTALLATION HORIBA TOT-SAFETY # 056931 HACH # PGE 2005-01C

Initial Depth to Water (ft BTOC): 112.30
Measure Point: Well TOC Steel Casing
WATER LEVEL METER SERIAL NUMBER: PGE-2005-02
WD (Well Depth - from table) ft btc (133.9)
SWH (Standing Water Height) = WD-Initial Depth 21.6
D (Volume as per diameter) 2"= 0.17, 4"= 0.66, 1"=0.04 2"
One Casing Volume = D*SWH 3.67
Three Casing Volumes = 11.01

Initial DTW / Before Removal		Approx. 5 min After Reinstallation		**If Transducer**
Time	Initial DTW	Time	Final DTW	Time of Removal ____
	—	—	—	Time of Reinstallation ____

Comments: NO TRANSDUCER

Color: clear, grey, yellow, brown, black, cloudy, green **Odor:** none, sulphur, organic, other **Solids:** Trace, Small Qu, Med Qu, Large Qu, Particulate, Silt, Sand

Project Name PGE Topock GMP
Job Number 316363.GM.02
Field Team 1 Field Conditions clear/sunny

Sampling Event 2005-056-Q1
Date 03-08-05
Page ____ of ____

Well/Sample Number MW-40D-056 **QC Sample ID** NA **QC Sample Time** —
Purge Start Time 1054 Purge Method Rediflo 2 ~~Bed Pump~~
Flow Cell: (Y) N Min. Purge Volume (gal)/(L) 78.17 Purge Rate (gpm)/(mLpm) 2 gpm

Water Level	Time	Vol. Purged gallons / liters	pH	Conductivity mS/cm	Turbidity NTU	Diss. Oxygen mg/L	Temp. oC	Salinity %	TDS g/L	Eh/ORP mv	Comments (See description below
114.00	1200	12.0	7.59	15.8	46.2	3.47	29.69	0.93	9.9	-35	
114.05	1204	20.0	7.56	16.7	6.04	2.27	30.43	0.99	10.4	-32	
114.05	1208	28.0	7.57	17.1	1.83	1.65	30.58	1.01	10.6	-24	
114.05	1212	36.0	7.58	17.1	1.82	1.47	30.63	1.01	10.6	-18	
114.05	1216	44.0	7.58	17.2	0.86	1.79	30.80	1.02	10.7	-19	
114.03	1220	52.0	7.59	17.2	0.80	1.56	30.77	1.02	10.7	-19	
114.04	1224	60.0	7.59	17.2	0.63	1.61	30.88	1.02	10.6	-19	
114.04	1228	68.0	7.59	17.2	0.37	1.47	30.86	1.02	10.7	-18	
114.03	1233	78.0	7.59	17.2	0.48	1.49	30.93	1.02	10.7	-19	
112.67	1151		+/- 0.1 pH units	+/- 3%	+/- 10% NTU units when >10 NTUs	+/- 0.3 mg/L	NA	NA	NA	+/- 10 mV	
Parameter Stabilization Criteria											
Did Parameters Stablize prior to sampling?			Y	Y	Y	Y	NA	Y	Y	Y	
Are measurements consistent with previous?							NA				

Sample Time 1135 Sample Location: pump tubing X well port ____ spigot ____ bailer ____ other ____
Comments: HORIBA TOT SAFETY# 056931
HACH ~~PGE~~# 2005-01C

Initial Depth to Water (ft BTOC): 112.74 Measure Point: Well TOC Steel Casing WATER LEVEL METER SERIAL NUMBER: PGE-2005-02
WD (Well Depth - from table) ft btc (266.02)
SWH (Standing Water Height) = WD-Initial Depth 153.28
D (Volume as per diameter) 2"= 0.17, 4"= 0.66, 1"=0.04 2"
One Casing Volume = D*SWH 26.05
Three Casing Volumes = 78.17

Initial DTW / Before Removal		If Transducer: Approx. 5 min After Reinstallation		
Time	Initial DTW	Time	Final DTW	Time of Removal ____ Time of Reinstallation ____
—	—	—	—	

Comments: NO TRANSDUCER

Color: clear, grey, yellow, brown, black, cloudy, green Odor: none, sulphur, organic, other Solids: Trace, Small Qu, Med Qu, Large Qu, Particulate, Silt, Sand

Project Name PGE Topock GMP
Job Number 316363.GM.02
Field Team 1 Field Conditions clear/sunny

Sampling Event 2005-056-Q1
Date 03-11-05
Page ____ of ____

Well/Sample Number MW-41D-056
QC Sample ID MW-41D-EB-056
QC Sample Time 1060
Purge Start Time 0855
Purge Method Rediflow ~~Bed Pump~~
Flow Cell (Y) / N
Min. Purge Volume (gal)/(L) 144.81 Purge Rate (gpm)/(mLpm) 3 gpm

Water Level	Time	Vol. Purged gallons / liters	pH	Conductivity mS/cm	Turbidity NTU	Diss. Oxygen mg/L	Temp. oC	Salinity %	TDS g/L	Eh/ORP mv	Comments (See description below
27.50	0900	15	8.24	17.8	6.97	3.47	28.55	1.06	11.1	-288	
27.59	0906	33	7.97	22.2	108	1.80	29.08	1.35	13.8	-260	
27.59	0912	51	7.91	22.9	5.61	1.23	29.34	1.40	14.2	-241	
27.59	0918	69	7.90	22.8	~~27.59~~ 0.94	0.97	29.54	1.39	14.2	-241	
27.59	0924	87	7.90	22.8	0.61	0.82	29.61	1.39	14.1	-242	
27.59	0930	105	7.90	22.9	0.62	0.75	29.41	1.39	14.2	-243	
27.58	0936	123	7.90	22.7	0.42	0.67	29.65	1.38	14.1	-244	
27.58	0940	141	7.90	22.7	0.41	0.64	29.56	1.38	14.1	-244	
27.58	0942	147	7.90	22.7	0.63	0.62	29.61	1.38	14.1	-244	
26.45 0947 26.49 1001 **Parameter Stabilization Criteria**			+/- 0.1 pH units	+/- 3%	+/- 10% NTU units when >10 NTUs	+/- 0.3 mg/L	NA	NA	NA	+/- 10 mV	
Did Parameters Stablize prior to sampling?			Y	Y	Y	Y	NA	Y	Y	Y	
Are measurements consistent with previous?							NA				

Sample Time 0944 Sample Location: pump tubing X well port ____ spigot ____ bailer ____ other ____

Comments: HORIBA TOT-SAFETY #05693 HACH PGE#2005-01C

Initial Depth to Water (ft BTOC): 26.25
Measure Point: Well TOC Steel Casing
WATER LEVEL METER SERIAL NUMBER: PGE-2005-02
WD (Well Depth - from table) ft btc 310.20
SWH (Standing Water Height) = WD-Initial Depth 283.95
D (Volume as per diameter) 2"= 0.17, 4"= 0.66, 1"=0.04 (2 in)
One Casing Volume = D*SWH 48.27
Three Casing Volumes = 144.81

Initial DTW / Before Removal		If Transducer: Approx. 5 min After Reinstallation		
Time	Initial DTW	Time	Final DTW	Time of Removal ____
—	—	—	—	Time of Reinstallation ____

Comments: NO TRANSDUCER

Color: clear, grey, yellow, brown, black, cloudy, green
Odor: none, sulphur, organic, other
Solids: Trace, Small Qu, Med Qu, Large Qu, Particulate, Silt, Sand

Project Name PGE Topock GMP
Job Number 316363.GM.02
Field Team 1 Field Conditions clear/sunny

Sampling Event 2005-056-Q1
Date 03-11-05
Page ____ of ____

Well/Sample Number MW-41M-056 **QC Sample ID** NA — **QC Sample Time** —

Purge Start Time 1008 Purge Method Redi Flow ~~Bed. Pump~~

Flow Cell: (Y) N Min. Purge Volume (gal)/(L) 85 Purge Rate (gpm)/(mLpm) 3 gpm

Water Level	Time	Vol. Purged gallons / liters	pH	Conductivity mS/cm	Turbidity NTU	Diss. Oxygen mg/L	Temp. oC	Salinity %	TDS g/L	Eh/ORP mv	Comments (See description below
26.98	1012	12	7.61	5.65	9.64	4.05	29.20	0.30	3.57	-32	
27.03	1016	24	7.66	16.0	17.3	1.83	29.70	0.94	9.9	-55	
27.03	1020	36	7.72	16.2	4.43	1.28	29.88	0.95	10.0	-64	
27.03	1024	48	7.74	16.2	0.74	1.08	29.82	0.95	10.0	-66	
27.03	1028	60	7.74	16.2	0.38	0.95	29.89	0.95	10.0	-67	
27.03	1032	72	7.74	16.2	0.28	0.89	29.95	0.95	10.0	-67	
27.03	1036	84	7.74	16.1	0.31	0.83	29.92	0.95	10.0	-66	
27.03	1038	90	7.74	16.1	0.20	0.82	29.95	0.95	10.0	-66	
26.50	1053										
Parameter Stabilization Criteria			+/- 0.1 pH units	+/- 3%	+/- 10% NTU units when >10 NTUs	+/- 0.3 mg/L	NA	NA	NA	+/- 10 mV	
Did Parameters Stablize prior to sampling?			Y	Y	Y	Y	NA	—	—	Y	
Are measurements consistent with previous?							NA				

Sample Time 1040 Sample Location: pump tubing X well port ____ spigot ____ bailer ____ other ____

Comments: HORIBA TCT-SAFETY # 056931. HACH. PGE 2005-01C

Initial Depth to Water (ft BTOC): 26.14
WD (Well Depth - from table) ft btc 192.35
SWH (Standing Water Height) = WD-Initial Depth 166.21
D (Volume as per diameter) 2"= 0.17, 4"= 0.66, 1"=0.04 (2 in)
One Casing Volume = D*SWH 28.25
Three Casing Volumes = 84.76

Measure Point: Well TOC Steel Casing WATER LEVEL METER SERIAL NUMBER: PGE-2005-02

Initial DTW / Before Removal		If Transducer: Approx. 5 min After Reinstallation		Time of Removal —
Time	Initial DTW	Time	Final DTW	Time of Reinstallation —
	—	—	—	

Comments: NO TRANSDUCER

Color: clear, grey, yellow, brown, black, cloudy, green Odor: none, sulphur, organic, other Solids: Trace, Small Qu, Med Qu, Large Qu, Particulate, Silt, Sand

Project Name PGE Topock GMP
Job Number 316363.GM.02
Field Team 1 Field Conditions clear / sunny

Sampling Event 2005-056-Q1
Date 03-10-05
Page ____ of ____

Well/Sample Number MW-41S-056 **QC Sample ID** NA — **QC Sample Time** —
Purge Start Time 1451 Purge Method Redi flo 2 ~~Ded. Pump~~
Flow Cell (X) / N Min. Purge Volume (gal)/(L) 17.69 Purge Rate (gpm)/(mLpm) 2 gpm

Water Level	Time	Vol. Purged gallons / liters	pH	Conductivity mS/cm	Turbidity NTU	Diss. Oxygen mg/L	Temp. oC	Salinity %	TDS g/L	Eh/ORP mv	Comments (See description below
27.08	1453	4	8.00	4.89	27.9	10.26	29.87	0.24	3.00	148	
27.09	1455	8	7.77	4.96	~~[illegible]~~	4.20	29.66	0.26	3.19	140	
27.09	1459	16	7.79	5.08	163	2.83	29.60	0.27	3.20	122	
27.09	1503	24	7.81	5.08	19.0	2.46	29.49	0.27	3.20	112	
27.09	1507	32	7.82	5.08	9.60	2.54	29.47	0.27	3.20	95	
27.09	1510	38	7.83	5.08	5.56	2.49	29.47	0.27	3.20	91	
27.09	1512	42	7.83	5.08	4.05	2.46	29.46	0.27	3.20	87	
26.89	1518										
Parameter Stabilization Criteria			+/- 0.1 pH units	+/- 3%	+/- 10% NTU units when >10 NTUs	+/- 0.3 mg/L	NA	NA	NA	+/- 10 mV	
Did Parameters Stablize prior to sampling?			Y	Y	Y	Y	NA	Y	Y	Y	
Are measurements consistent with previous?							NA				

Sample Time 1513 Sample Location: pump tubing X well port ____ spigot ____ bailer ____ other ____
Comments: HORIBA TOT-SAFETY # 056931
HACH PGE # 2005-01C

Initial Depth to Water (ft BTOC): 26.87
WD (Well Depth - from table) ft btc 61.56
SWH (Standing Water Height) = WD-Initial Depth 34.69
D (Volume as per diameter) 2"= 0.17, 4"= 0.66, 1"=0.04 (2 in)
One Casing Volume = D*SWH 5.89
Three Casing Volumes = 17.69

Measure Point: Well TOC Steel Casing WATER LEVEL METER SERIAL NUMBER: PGE-2005-02

Initial DTW / Before Removal		If Transducer: Approx. 5 min After Reinstallation		
Time	Initial DTW	Time	Final DTW	Time of Removal —
—	—	—	—	Time of Reinstallation —
Comments: NO TRANSDUCER				

Color: (clear) grey, yellow, brown, black, cloudy, green **Odor:** (none), sulphur, organic, other **Solids:** Trace, Small Qu, Med Qu, Large Qu, Particulate, Silt, Sand

Project Name PGE Topock GMP
Job Number 316363.GM.02
Field Team 1 Field Conditions clear / sunny

Sampling Event 2005-056-Q1
Date 03-11-05
Page ____ of ____

Well/Sample Number Park Moabl-056
QC Sample ID NA
QC Sample Time ____
Purge Start Time 1159
Purge Method ____ Ded. Pump ____
Flow Cell (Y) / N
Min. Purge Volume (gal)/(L) ____ Purge Rate (gpm)/(mLpm) ____

Water Level	Time	Vol. Purged gallons / liters	pH	Conductivity mS/cm	Turbidity NTU	Diss. Oxygen mg/L	Temp. oC	Salinity %	TDS g/L	Eh/ORP mv	Comments (See description below
—	1200	—	7.73	1.34	6.8	4.45	26.26	0.06	0.86	0.0	
—	1202	—	7.72	1.33	6.3	3.89	26.19	0.06	0.85	-56	
—	1203	—	7.72	1.33	6.6	3.65	26.17	0.06	0.85	-59	
Parameter Stabilization Criteria			+/- 0.1 pH units	+/- 3%	+/- 10% NTU units when >10 NTUs	+/- 0.3 mg/L	NA	NA	NA	+/- 10 mV	
Did Parameters Stablize prior to sampling?							NA				
Are measurements consistent with previous?							NA				

Sample Time 1205 Sample Location: pump tubing ____ well port X spigot ____ bailer ____ other ____
Comments: ____

Initial Depth to Water (ft BTOC): ____
Measure Point: Well TOC Steel Casing WATER LEVEL METER SERIAL NUMBER: ____
WD (Well Depth - from table) ft btc (252)
SWH (Standing Water Height) = WD-Initial Depth ____
D (Volume as per diameter) 2"= 0.17, 4"= 0.66, 1"=0.04 ____
One Casing Volume = D*SWH ____
Three Casing Volumes = ____

Initial DTW / Before Removal		If Transducer		
		Approx. 5 min After Reinstallation		Time of Removal ____
Time	Initial DTW	Time	Final DTW	Time of Reinstallation ____
Comments:				

Color: clear, grey, yellow, brown, black, cloudy, green
Odor: none, sulphur, organic, other
Solids: Trace, Small Qu, Med Qu, Large Qu, Particulate, Silt, Sand

Project Name PGE Topock IM2
Job Number 316363.GM.02
Field Team DC / SD Field Conditions Sunny / 80's

Sampling Event 2005-056-Q1
Date 3/9/05
Page 1 of 1

Well/Sample Number TW-2D-056 **QC Sample ID** NA QC Sample Time

Purge Start Time — Purge Method Ded. Pump

Flow Cell: Y / N Min. Purge Volume (gal)/(L) Purge Rate (gpm)/(mLpm)

Water Level	Time	Vol. Purged gallons / liters	pH	Conductivity mS/cm	Turbidity NTU	Diss. Oxygen mg/L	Temp. oC	Salinity %	TDS g/L	Eh/ORP mv	Comments (See description below
77.60											NO Parameters Taken
											Equipment not working properly.
Parameter Stabilization Criteria			+/- 0.1 pH units	+/- 3%	+/- 10% NTU units when >10 NTUs	+/- 0.3 mg/L	NA	NA	NA	+/- 10 mV	
Did Parameters Stablize prior to sampling?							NA				
Are measurements consistent with previous?							NA				

Sample Time 1410 Sample Location: pump tubing ____ well port ____ spigot ____ bailer ____ other ____

Comments:

Initial Depth to Water (ft BTOC): 77.60 Measure Point: Well TOC Steel Casing WATER LEVEL METER SERIAL NUMBER: 10769 Beach Water

WD (Well Depth - from table) ft btc (150)

SWH (Standing Water Height) = WD-Initial Depth

D (Volume as per diameter) 2"= 0.17, 4"= 0.66, 1"=0.04 (6 in)

One Casing Volume = D*SWH

Three Casing Volumes =

Initial DTW / Before Removal		If Transducer		
		Approx. 5 min After Reinstallation		Time of Removal
Time	Initial DTW	Time	Final DTW	Time of Reinstallation

Comments:

Color: clear, grey, yellow, brown, black, cloudy, green **Odor:** none, sulphur, organic, other **Solids:** Trace, Small Qu, Med Qu, Large Qu, Particulate, Silt, Sand

Project Name PGE Topock IM2
Job Number 316363.GM.02
Field Team 2 Field Conditions Sunny 80°

Sampling Event 2005-056-Q1
Date ~~3/10/05~~ 3/11/05
Page 1 of 1

Well/Sample Number TW-2S-056 **QC Sample ID** NA **QC Sample Time**
Purge Start Time 1355 Purge Method Ded. Pump
Flow Cell: (Y) / N Min. Purge Volume (gal)/(L) Purge Rate (gpm)/(mLpm) 6 gpm

Water Level	Time	Vol. Purged gallons / liters	pH	Conductivity mS/cm	Turbidity NTU	Diss. Oxygen mg/L	Temp. oC	Salinity %	TDS g/L	Eh/ORP mv	Comments (See description below
48.79	1405	60	7.81	4.22	1.51	7.30	29.34	0.2	2.8	65	
48.80	1410	90	7.72	6.00	1.21	7.10	29.33	0.3	4.1	74	
48.82	1415	120	7.68	32.8	0.73	6.23	29.33	2.2	22	81	
48.82	1420	150	7.66	62.9	0.42	5.42	29.30	4.0	39	85	
48.83	1425	180	7.66	79.0	0.35	4.94	29.29	4.0	48	88	
48.84	1430	210	7.65	83.1		4.83	29.30	4.0	50	90	
46.80	1437										
Parameter Stabilization Criteria			+/- 0.1 pH units	+/- 3%	+/- 10% NTU units when >10 NTUs	+/- 0.3 mg/L	NA	NA	NA	+/- 10 mV	
Did Parameters Stabilize prior to sampling?							NA				
Are measurements consistent with previous?							NA				

Sample Time 1435 Sample Location: pump tubing X well port spigot bailer other HORIBA C-101620 HACH PGE 2005-01
Comments:

Initial Depth to Water (ft BTOC): ~~47.59~~ 47.68 Measure Point: (Well TOC) Steel Casing WATER LEVEL METER SERIAL NUMBER: Heron 11880
WD (Well Depth - from table) ft btc (90)
SWH (Standing Water Height) = WD-Initial Depth 42.41
D (Volume as per diameter) 2"= 0.17, 4"= 0.66, 1"=0.04 (6 in) 1.47
One Casing Volume = D*SWH 62.3
Three Casing Volumes = 187

Initial DTW / Before Removal		If Transducer: Approx. 5 min After Reinstallation		
Time	Initial DTW	Time	Final DTW	Time of Removal / Time of Reinstallation
12:25	47.59			

Comments:

Color: clear, grey, yellow, brown, black, cloudy, (green) Odor: (none), sulphur, organic, other Solids: Trace, Small Qu, Med Qu, Large Qu, Particulate, Silt, Sand

Project Name PGE Topock GMP
Job Number 316363.GM.02
Field Team 3 Field Conditions Sunny, 10 mph

Sampling Event 2005-056-Q1
Date 3/7/05
Page 1 of 1

Well/Sample Number ~~R-27-056~~ CON-056
QC Sample ID NA
QC Sample Time NA
Purge Start Time NA
Purge Method —
Ded. Pump —
grab sample
Flow Cell: Y / N
Min. Purge Volume (gal)/(L) —
Purge Rate (gpm)/(mLpm) —

Water Level	Time	Vol. Purged gallons / liters	pH	Conductivity mS/cm	Turbidity NTU	Diss. Oxygen mg/L	Temp. oC	Salinity %	TDS g/L	Eh/ORP mv	Comments (See description below
NA	1445	NA	8.56	1.21	3.06	11.85	17.02	0.1	0.8	94	
Parameter Stabilization Criteria NA			+/- 0.1 pH units	+/- 3%	+/- 10% NTU units when >10 NTUs	+/- 0.3 mg/L	NA	NA	NA	+/- 10 mV	
Did Parameters Stablize prior to sampling?							NA				
Are measurements consistent with previous?							NA				

Sample Time 1445 Sample Location: pump tubing ___ well port ___ spigot ___ bailer ___ other pole + cup

Comments: lost cap off of pole @ 1445 - taped new cup on end to sample. boat went by @ 1450 + stirred up water - now cloudy adjacent to shore.

Initial Depth to Water (ft BTOC): NA
Measure Point: Well TOC Steel Casing
WATER LEVEL METER SERIAL NUMBER: ___

WD (Well Depth - from table) ft btc —
SWH (Standing Water Height) = WD-Initial Depth —
D (Volume as per diameter) 2"= 0.17, 4"= 0.66, 1"=0.04 —
One Casing Volume = D*SWH —
Three Casing Volumes = —

Initial DTW / Before Removal		If Transducer: Approx. 5 min After Reinstallation		
Time	Initial DTW	Time	Final DTW	Time of Removal ___ Time of Reinstallation ___

Comments:

Color: clear, grey, yellow, brown, black, cloudy, green
Odor: none, sulphur, organic, other
Solids: Trace, Small Qu, Med Qu, Large Qu, Particulate, Silt, Sand

Project Name PGE Topock GMP
Job Number 316363.GM.02
Field Team DC/BS Field Conditions Sunny/Warm

Sampling Event 2005-056-Q1
Date 3/8/05
Page 1 of 1

Well/Sample Number I-3-056 **QC Sample ID** NA QC Sample Time

Purge Start Time Purge Method Ded. Pump

Flow Cell: Y / N Min. Purge Volume (gal)/(L) Purge Rate (gpm)/(mLpm)

Water Level	Time	Vol. Purged gallons / liters	pH	Conductivity mS/cm	Turbidity NTU	Diss. Oxygen mg/L	Temp. oC	Salinity %	TDS g/L	Eh/ORP mv	Comments (See description below
9.025' BGS	0915	–	4.48	1.17	1.88	8.98	15.11	0.05	0.75	191	
Parameter Stabilization Criteria			+/- 0.1 pH units	+/- 3%	+/- 10% NTU units when >10 NTUs	+/- 0.3 mg/L	NA	NA	NA	+/- 10 mV	
Did Parameters Stablize prior to sampling?							NA				
Are measurements consistent with previous?							NA				

Sample Time 0915 Sample Location: pump tubing ____ well port ____ spigot ____ bailer ____ other Cup

Comments:

Initial Depth to Water (ft BTOC): Measure Point: Well TOC Steel Casing WATER LEVEL METER SERIAL NUMBER:

WD (Well Depth - from table) ft btc

SWH (Standing Water Height) = WD-Initial Depth

D (Volume as per diameter) 2"= 0.17, 4"= 0.66, 1"=0.04

One Casing Volume = D*SWH

Three Casing Volumes =

Initial DTW / Before Removal		**If Transducer**		
		Approx. 5 min After Reinstallation		Time of Removal
Time	Initial DTW	Time	Final DTW	Time of Reinstallation
Comments:				

Color: clear, grey, yellow, brown, black, cloudy, green **Odor:** none, sulphur, organic, other **Solids:** Trace, Small Qu, Med Qu, Large Qu, Particulate, Silt, Sand

Project Name PGE Topock GMP
Job Number 316363.GM.02
Field Team 3 Field Conditions Sunny, 15 mph Wind

Sampling Event 2005-056-Q1
Date 3/7/05
Page 1 of 1

Well/Sample Number R-22-056 **QC Sample ID** NA QC Sample Time NA
Purge Start Time NA Purge Method \ Ded. Pump \
Flow Cell: Y / (N) Min. Purge Volume (gal)/(L) \ Purge Rate (gpm)/(mLpm) \
grab sample

Water Level	Time	Vol. Purged gallons / liters	pH	Conductivity (mS)/cm	Turbidity NTU	Diss. Oxygen mg/L	Temp. oC	Salinity %	TDS g/L	Eh/ORP mv	Comments (See description below
NA	~~1336~~ STD	NA	8.14	1.07	STD ~~13.3~~ 4.7	12.12	16.99	—	—	1.39	
	1335				4.79 (Hach)						
NA **Parameter Stabilization Criteria**			+/- 0.1 pH units	+/- 3%	+/- 10% NTU units when >10 NTUs	+/- 0.3 mg/L	NA	NA	NA	+/- 10 mV	
Did Parameters Stablize prior to sampling?							NA				
Are measurements consistent with previous?							NA				

Sample Time 1335 Sample Location: pump tubing ____ well port ____ spigot ____ bailer ____ other pole + cup

Comments:

Initial Depth to Water (ft BTOC): NA Measure Point: Well TOC Steel Casing WATER LEVEL METER SERIAL NUMBER:

WD (Well Depth - from table) ft btc
SWH (Standing Water Height) = WD-Initial Depth
D (Volume as per diameter) 2"= 0.17, 4"= 0.66, 1"=0.04
One Casing Volume = D*SWH
Three Casing Volumes =

Initial DTW / Before Removal		If Transducer: Approx. 5 min After Reinstallation		
Time	Initial DTW	Time	Final DTW	Time of Removal / Time of Reinstallation

Comments:

Color: (clear), grey, yellow, brown, black, cloudy, green **Odor:** (none), sulphur, organic, other **Solids:** (Trace), Small Qu, Med Qu, Large Qu, Particulate, Silt, Sand

Project Name PGE Topock GMP
Job Number 316363.GM.02
Field Team 3 Field Conditions Sunny, 15 mph Wind

Sampling Event 2005-056-Q1
Date 3/7/05
Page 1 of 1

Well/Sample Number ~~CON-056~~ R-27-056
QC Sample ID NA
QC Sample Time NA
Purge Start Time NA
Purge Method /
Ded. Pump /
grab sample
Flow Cell: Y / N
Min. Purge Volume (gal)/(L) /
Purge Rate (gpm)/(mLpm) /

Water Level	Time	Vol. Purged gallons / liters	pH	Conductivity mS/cm	Turbidity NTU	Diss. Oxygen mg/L	Temp. oC	Salinity %	TDS g/L	Eh/ORP mv	Comments (See description below
NA	1405	NA	8.18	1.06	8.74 (Hach)	11.43	18.13	/	/	1.02	took 250 ml of water in large month bottle & used peristaltic to field filter ~~water~~ istrons (45 micron filter) back at car (sample on ice ~ 5 min before filtered)
NA Parameter Stabilization Criteria			+/- 0.1 pH units	+/- 3%	+/- 10% NTU units when >10 NTUs	+/- 0.3 mg/L	NA	NA	NA	+/- 10 mV	
Did Parameters Stablize prior to sampling?							NA				
Are measurements consistent with previous?							NA				

Sample Time 1405 Sample Location: pump tubing ____ well port ____ spigot ____ bailer ____ other pole + cup
Comments:

Initial Depth to Water (ft BTOC): NA
WD (Well Depth - from table) ft btc
SWH (Standing Water Height) = WD-Initial Depth
D (Volume as per diameter) 2"= 0.17, 4"= 0.66, 1"=0.04
One Casing Volume = D*SWH
Three Casing Volumes =

Measure Point: Well TOC Steel Casing WATER LEVEL METER SERIAL NUMBER: NA

Initial DTW / Before Removal		If Transducer: Approx. 5 min After Reinstallation		
Time	Initial DTW	Time	Final DTW	Time of Removal / Time of Reinstallation

Comments:

Color: clear, grey, yellow, brown, black, cloudy, green **Odor:** none, sulphur, organic, other **Solids:** Trace, Small Qu, Med Qu, Large Qu, Particulate, Silt, Sand

Project Name PGE Topock GMP
Job Number 316363.GM.02
Field Team DC/BS Field Conditions Sunny/Warm

Sampling Event 2005-056-Q1
Date 3/8/05
Page 1 of 1

Well/Sample Number R-28-056 **QC Sample ID** NA QC Sample Time

Purge Start Time Purge Method Ded. Pump

Flow Cell: Y / N Min. Purge Volume (gal)/(L) Purge Rate (gpm)/(mLpm)

Water Level	Time	Vol. Purged gallons / liters	pH	Conductivity mS/cm	Turbidity NTU	Diss. Oxygen mg/L	Temp. oC	Salinity %	TDS g/L	Eh/ORP mv	Comments (See description below
—	1005	—	5.04	1.18	1.91	9.40	16.75	0.05	0.75	168	
Parameter Stabilization Criteria			+/- 0.1 pH units	+/- 3%	+/- 10% NTU units when >10 NTUs	+/- 0.3 mg/L	NA	NA	NA	+/- 10 mV	
Did Parameters Stablize prior to sampling?							NA				
Are measurements consistent with previous?							NA				

Sample Time 1005 Sample Location: pump tubing ____ well port ____ spigot ____ bailer ____ other CUP

Comments:

Initial Depth to Water (ft BTOC): Measure Point: Well TOC Steel Casing WATER LEVEL METER SERIAL NUMBER:

WD (Well Depth - from table) ft btc

SWH (Standing Water Height) = WD-Initial Depth

D (Volume as per diameter) 2"= 0.17, 4"= 0.66, 1"=0.04

One Casing Volume = D*SWH

Three Casing Volumes =

Initial DTW / Before Removal		**If Transducer**		
		Approx. 5 min After Reinstallation		Time of Removal
Time	Initial DTW	Time	Final DTW	Time of Reinstallation

Comments:

Color: clear, grey, yellow, brown, black, cloudy, green **Odor:** none, sulphur, organic, other **Solids:** Trace, Small Qu, Med Qu, Large Qu, Particulate, Silt, Sand

Project Name PGE Topock GMP
Job Number 316363.GM.02
Field Team DC/BS Field Conditions Sunny/Warm

Sampling Event 2005-056-Q1
Date 3-8-05
Page 1 of 1

Well/Sample Number RRB-056 **QC Sample ID** NA QC Sample Time

Purge Start Time Purge Method Ded. Pump

Flow Cell: Y / N Min. Purge Volume (gal)/(L) — Purge Rate (gpm)/(mLpm) —

Water Level	Time	Vol. Purged gallons / liters	pH	Conductivity mS/cm	Turbidity NTU	Diss. Oxygen mg/L	Temp. oC	Salinity %	TDS g/L	Eh/ORP mv	Comments (See description below
											Pictures taken by Shawn Duffy
				DRY							
Parameter Stabilization Criteria			+/- 0.1 pH units	+/- 3%	+/- 10% NTU units when >10 NTUs	+/- 0.3 mg/L	NA	NA	NA	+/- 10 mV	
Did Parameters Stablize prior to sampling?							NA				
Are measurements consistent with previous?							NA				

Sample Time Sample Location: pump tubing well port spigot bailer other

Comments: N/D SAMPLE COLLECTED

Initial Depth to Water (ft BTOC): Measure Point: Well TOC Steel Casing WATER LEVEL METER SERIAL NUMBER:

WD (Well Depth - from table) ft btc

SWH (Standing Water Height) = WD-Initial Depth

D (Volume as per diameter) 2"= 0.17, 4"= 0.66, 1"=0.04

One Casing Volume = D*SWH

Three Casing Volumes =

Initial DTW / Before Removal		**If Transducer**		
		Approx. 5 min After Reinstallation		Time of Removal
Time	Initial DTW	Time	Final DTW	Time of Reinstallation
Comments:				

Color: clear, grey, yellow, brown, black, cloudy, green **Odor:** none, sulphur, organic, other **Solids:** Trace, Small Qu, Med Qu, Large Qu, Particulate, Silt, Sand

Project Name PGE Topock GMP
Job Number 316363.GM.02
Field Team BDC / BS Field Conditions Sunny / warm

Sampling Event 2005-056-Q1
Date 3/8/05
Page 1 of 1

Well/Sample Number NR-1-056 **QC Sample ID** NA QC Sample Time

Purge Start Time Purge Method Ded. Pump

Flow Cell: Y / N Min. Purge Volume (gal)/(L) Purge Rate (gpm)/(mLpm)

Water Level	Time	Vol. Purged gallons / liters	pH	Conductivity mS/cm	Turbidity NTU	Diss. Oxygen mg/L	Temp. oC	Salinity %	TDS g/L	Eh/ORP mv	Comments (See description below
-	1115	-	5.33	1.17	1.56	7.90	16.23	0.05	0.75	156	
Parameter Stabilization Criteria			+/- 0.1 pH units	+/- 3%	+/- 10% NTU units when >10 NTUs	+/- 0.3 mg/L	NA	NA	NA	+/- 10 mV	
Did Parameters Stablize prior to sampling?							NA				
Are measurements consistent with previous?							NA				

Sample Time 1115 Sample Location: pump tubing ____ well port ____ spigot ____ bailer ____ other Cup

Comments:

Initial Depth to Water (ft BTOC): Measure Point: Well TOC Steel Casing WATER LEVEL METER SERIAL NUMBER:

WD (Well Depth - from table) ft btc

SWH (Standing Water Height) = WD-Initial Depth

D (Volume as per diameter) 2"= 0.17, 4"= 0.66, 1"=0.04

One Casing Volume = D*SWH

Three Casing Volumes =

Initial DTW / Before Removal		Approx. 5 min After Reinstallation		**If Transducer**
Time	Initial DTW	Time	Final DTW	Time of Removal / Time of Reinstallation

Comments:

Color: clear, grey, yellow, brown, black, cloudy, green **Odor:** none, sulphur, organic, other **Solids:** Trace, Small Qu, Med Qu, Large Qu, Particulate, Silt, Sand

Project Name PGE Topock GMP
Job Number 316363.GM.02
Field Team DC / BS Field Conditions Sunny/Warm

Sampling Event 2005-056-Q1
Date 3/8/05
Page 1 of 1

Well/Sample Number NR-2-056 **QC Sample ID** NA QC Sample Time

Purge Start Time Purge Method Ded. Pump

Flow Cell: Y / N Min. Purge Volume (gal)/(L) Purge Rate (gpm)/(mLpm)

Water Level	Time	Vol. Purged gallons / liters	pH	Conductivity mS/cm	Turbidity NTU	Diss. Oxygen mg/L	Temp. oC	Salinity %	TDS g/L	Eh/ORP mv	Comments (See description below
–	1130	–	5.28	1.16	1.39	10.74	15.87	0.05	0.75	144	
Parameter Stabilization Criteria			+/- 0.1 pH units	+/- 3%	+/- 10% NTU units when >10 NTUs	+/- 0.3 mg/L	NA	NA	NA	+/- 10 mV	
Did Parameters Stablize prior to sampling?							NA				
Are measurements consistent with previous?							NA				

Sample Time 1130 Sample Location: pump tubing ____ well port ____ spigot ____ bailer ____ other CUO

Comments:

Initial Depth to Water (ft BTOC): Measure Point: Well TOC Steel Casing WATER LEVEL METER SERIAL NUMBER:

WD (Well Depth - from table) ft btc

SWH (Standing Water Height) = WD-Initial Depth

D (Volume as per diameter) 2"= 0.17, 4"= 0.66, 1"=0.04

One Casing Volume = D*SWH

Three Casing Volumes =

Initial DTW / Before Removal		If Transducer		
		Approx. 5 min After Reinstallation		Time of Removal
Time	Initial DTW	Time	Final DTW	Time of Reinstallation

Comments:

Color: clear, grey, yellow, brown, black, cloudy, green **Odor:** none, sulphur, organic, other **Solids:** Trace, Small Qu, Med Qu, Large Qu, Particulate, Silt, Sand

Project Name PGE Topock GMP
Job Number 316363.GM.02
Field Team DC/BS Field Conditions Sunny/warm

Sampling Event 2005-056-Q1
Date 3/8/05
Page 1 of 1

Well/Sample Number NR-3-056 **QC Sample ID** NA QC Sample Time

Purge Start Time Purge Method Ded. Pump

Flow Cell: Y / N Min. Purge Volume (gal)/(L) Purge Rate (gpm)/(mLpm)

Water Level	Time	Vol. Purged gallons / liters	pH	Conductivity mS/cm	Turbidity NTU	Diss. Oxygen mg/L	Temp. oC	Salinity %	TDS g/L	Eh/ORP mv	Comments (See description below
—	1145	—	5.28	1.16	1.71	9.26	15.70	0.05	0.74	152	
Parameter Stabilization Criteria			+/- 0.1 pH units	+/- 3%	+/- 10% NTU units when >10 NTUs	+/- 0.3 mg/L	NA	NA	NA	+/- 10 mV	
Did Parameters Stablize prior to sampling?							NA				
Are measurements consistent with previous?							NA				

Sample Time 1145 Sample Location: pump tubing ____ well port ____ spigot ____ bailer ____ other CUP

Comments:

Initial Depth to Water (ft BTOC): Measure Point: Well TOC Steel Casing WATER LEVEL METER SERIAL NUMBER:

WD (Well Depth - from table) ft btc

SWH (Standing Water Height) = WD-Initial Depth

D (Volume as per diameter) 2"= 0.17, 4"= 0.66, 1"=0.04

One Casing Volume = D*SWH

Three Casing Volumes =

Initial DTW / Before Removal		If Transducer		
		Approx. 5 min After Reinstallation		Time of Removal
Time	Initial DTW	Time	Final DTW	Time of Reinstallation
Comments:				

Color: clear, grey, yellow, brown, black, cloudy, green **Odor:** none, sulphur, organic, other **Solids:** Trace, Small Qu, Med Qu, Large Qu, Particulate, Silt, Sand

EMAX Laboratories, Inc.
1835 W. 205th Street, Torrance, CA 90501
Tel: (310) 618 8889 Ext. 119 Fax: (310) 618 0818
Joe Kelbley jkelbley@emaxlabs.com

CHAIN OF CUSTODY RECORD

[2005-056-Q1]

TURNAROUND TIME 10 Days

DATE 3/9/05 PAGE 1 OF 1

COMPANY: CH2M HILL

PROJECT NAME: PG&E Topock GWM

PHONE: (510) 251-2888 FAX: (510) 622-7086

ADDRESS: 155 Grand Ave Ste 1000, Oakland, CA 94612

PO. NUMBER: 316363.GM.02 TEAM: 1

SAMPLERS (SIGNATURE): John Luck

SAMPLE I.D.	DATE	TIME	DESCRIPTION	Chloride, Sulfate, Nitrate-N (300.0)	Alkalinity (310.1)	Ca, Mg, K, Na, Br, B (6010B) - Field Filtered	NUMBER OF CONTAINERS	COMMENTS
MW-25-056	3/9/05	14:03	Grnd H_2O	1	1	1	3	
MW-31-60-056	3/9/05	15:03	" "	1	1	1	3	
							6	TOTAL NUMBER OF CONTAINERS

CHAIN OF CUSTODY SIGNATURE RECORD

	Signature	Printed Name	Company/ Agency	Date/ Time
Relinquished	John Luck	John Luck	CH2M HILL	3/9/05 1540
Received				
Relinquished				
Received				
Relinquished				
Received				

SAMPLE CONDITIONS

RECEIVED COOL ☐ WARM ☐ °F

CUSTODY SEALED YES ☐ NO ☐

SPECIAL REQUIREMENTS:

TRUESDAIL LABORATORIES, INC.
14201 FRANKLIN AVENUE · TUSTIN, CA 92780-7008
(714) 730-6239 · FAX (714) 730-6462
www.truesdail.com

CHAIN OF CUSTODY RECORD

☐ TURNAROUND TIME 5 days
DATE 3/7/05 PAGE 1 OF 1

COMPANY CH2M Hill
PROJECT NAME Topock GMP
PHONE 510-587-7510 FAX 510-622-7086
ADDRESS 155 Grand Ave Ste 1000
Oakland CA 94612
P.O. NUMBER 316263.GM.02
SAMPLERS (SIGNATURE) Matt Kinner

METHODS

SAMPLE I.D.	DATE	TIME	DESCRIPTION	Cr VI - 7196 Low Flow	Cr T - 6010B Low Flow	Fl - 120.1	pH 150.1	NUMBER OF CONTAINERS	COMMENTS
MW-28-90-056	3/7/05	1500	Ground water	X	X	X	X	3	

CHAIN OF CUSTODY SIGNATURE RECORD

	Signature	Printed Name	Company/ Agency	Date/ Time
Signature (Relinquished)	Matt Kinner	Matt Kinner	CH2M Hill	3/7/05 1524
Signature (Received)	[illegible]	Silvia [illegible]	[illegible]	3-7-05 1524
Signature (Relinquished)				
Signature (Received)				
Signature (Relinquished)				
Signature (Received)				
Signature (Relinquished)				
Signature (Received)				

[redacted] 3 TOTAL NUMBER OF CONTAINERS

SAMPLE CONDITIONS

RECEIVED COOL ☐ WARM ☐ ____ °F

CUSTODY SEALED YES ☐ NO ☐

SPECIAL REQUIREMENTS:

TRUESDAIL LABORATORIES, INC.
14201 Franklin Avenue, Tustin, CA 92780-7008
(714)730-6239 FAX: (714) 730-6462
www.truesdail.com

CHAIN OF CUSTODY RECORD

[2005-056-Q1]

TURNAROUND TIME 1 Days

DATE 3-7-05 PAGE 1 OF 1

COMPANY CH2M HILL

PROJECT NAME PG&E Topock GWM

PHONE (510) 251-2888 FAX (510) 622-7086

ADDRESS 155 Grand Ave Ste 1000
Oakland, CA 94612

P.O. NUMBER 316363.GM.02 TEAM 3

SAMPLERS (SIGNATURE Dan Cicky

SAMPLE I.D.	DATE	TIME	DESCRIPTION	Hexavalent Chromium (7199) - Field Filtered	Hexavalent Chromium (7199) - Lab Filtered	Hexavalent Chromium (7196A) - Field Filtered	Hexavalent Chromium (7196A) - Lab Filtered	Hexavalent Chromium (218.6) - Lab Filtered	Total Dissolved Chromium (6010B) - Field Filtered	Total Dissolved Chromium (6010B) - Lab Filtered	Mercury (7470A) - Field Filtered	pH (150.1)	Specific Conductance (120.1)	TDS (160.1)	Metals (200.7) - Lab Filtered			NUMBER OF CONTAINERS	COMMENTS
CON-056	3/7/05	1445	Surfacewater		x					x								2	
R-22-056	3/7/05	1335	Surfacewater		x					x								2	
R-27-056	3/7/05	1405	Surfacewater		x					x								2	
																		6	TOTAL NUMBER OF CONTAINERS

CHAIN OF CUSTODY SIGNATURE RECORD

	Printed Name	Company/ Agency	Date/ Time
Signature (Relinquished) Dan Cicky	Dan Cicky	CH2M Hill	1539/3-7-05
Signature (Received) Sylvia Phillips	Sylvia Phillips	Truesdail	3-7-05 1539
Signature (Relinquished)			
Signature (Received)			
Signature (Relinquished)			
Signature (Received)			

SAMPLE CONDITIONS

RECEIVED COOL ☐ WARM ☐ °F

CUSTODY SEALED YES ☐ NO ☐

SPECIAL REQUIREMENTS:

TRUESDAIL LABORATORIES, INC.
14201 Franklin Avenue, Tustin, CA 92780-7008
(714)730-6239 FAX: (714) 730-6462
www.truesdail.com

CHAIN OF CUSTODY RECORD

[2005-056-Q1]

TURNAROUND TIME 10 Days

DATE 3/7/05 PAGE 1 OF 1

OMPANY CH2M HILL

ROJECT NAME PG&E Topock GWM

HONE (510) 251-2888 FAX (510) 622-7086

DDRESS 155 Grand Ave Ste 1000
Oakland, CA 94612

O. NUMBER 316363.GM.02 TEAM X3

AMPLERS (SIGNATURE Dan Cicky

SAMPLE I.D.	DATE	TIME	DESCRIPTION	Hexavalent Chromium (7199) - Field Filtered	Hexavalent Chromium (7199) - Lab Filtered	Hexavalent Chromium (7196A) - Field Filtered	Hexavalent Chromium (7196A) - Lab Filtered	Total Dissolved Chromium (218.6) - Lab Filtered	Total Dissolved Chromium (6010B) - Field Filtered	Total Dissolved Chromium (6010B) - Lab Filtered	Mercury (7470A) - Field Filtered	pH (150.1)	Specific Conductance (120.1)	TDS (160.1)	Metals (200.7) - Lab Filtered			NUMBER OF CONTAINERS	COMMENTS
CON-056	3/7/05	1445	Surface water									X	X					2	1
R-22-056	3/7/05	1335	"									X	X					2	1
R-27-056	3/7/05	1405	"									X	X	X				2	

4 TOTAL NUMBER OF CONTAINERS

CHAIN OF CUSTODY SIGNATURE RECORD

	Signature	Printed Name	Company/ Agency	Date/ Time
(Relinquished)	Dan Cicky	Dan Cicky	CH2M Hill	3-7-05 1539
(Received)	Sylvia Phillips	Sylvia Phillips	Truesdail	3-7-05 1539
(Relinquished)				
(Received)				
(Relinquished)				
(Received)				

SAMPLE CONDITIONS

RECEIVED COOL ☐ WARM ☐ °F

CUSTODY SEALED YES ☐ NO ☐

SPECIAL REQUIREMENTS:

EMAX Laboratories, Inc.
1835 W. 205th Street, Torrance, CA 90501
Tel: (310) 618 8889 Ext. 119 Fax: (310) 618 0818
Joe Kelbley jkelbley@emaxlabs.com

CHAIN OF CUSTODY RECORD

[2005-056-Q1]

TURNAROUND TIME 10 Days

DATE 3/7/05 PAGE 1 OF 1

OMPANY: CH2M HILL

ROJECT NAME: PG&E Topock GWM

HONE: (510) 251-2888 FAX: (510) 622-7086

DDRESS: 155 Grand Ave Ste 1000, Oakland, CA 94612

O. NUMBER: 316363.GM.02 TEAM: X3

AMPLERS (SIGNATURE: Dan Cic

SAMPLE I.D.	DATE	TIME	DESCRIPTION	Chloride, Sulfate, Nitrate-N (300.0)	Alkalinity (310.1)	Ca, Mg, K, Na, Br, B (6010B) - Field Filtered	NUMBER OF CONTAINERS	COMMENTS
R-27-056	3/7/05	1405	surface water	X	X	X	3	
							3	TOTAL NUMBER OF CONTAINERS

CHAIN OF CUSTODY SIGNATURE RECORD

	Signature	Printed Name	Company/ Agency	Date/ Time
Relinquished	Dan Cic	Dan Cic	CH2M Hill	3-7-05 1539
Received	Sylvia Phillips	Sylvia Phillips	Truesdail	3-7-05 1535
Relinquished				
Received				
Relinquished				
Received				

SAMPLE CONDITIONS

RECEIVED COOL ☐ WARM ☐ °F

CUSTODY SEALED YES ☐ NO ☐

SPECIAL REQUIREMENTS:

ZymaX envirotechnology, Inc.
71 Zaca Ln. San Luis Obispo, CA 93401
phone: (805) 781-3686 ext. 118
Stephanie Dollahite

CHAIN OF CUSTODY RECORD

[2005-056-Q1]

TURNAROUND TIME 10 Days

DATE 3/7/05 PAGE 1 OF 1

COMPANY: CH2M HILL

PROJECT NAME: PG&E Topock GWM

PHONE: (510) 251-2888 FAX: (510) 622-7086

ADDRESS: 155 Grand Ave Ste 1000, Oakland, CA 94612

P.O. NUMBER: 316363.GM.02 TEAM: X3

SAMPLERS (SIGNATURE): Dan Cichy

SAMPLE I.D.	DATE	TIME	DESCRIPTION	Oxygen 18 & Deuterium (CF-IRMS)	NUMBER OF CONTAINERS	COMMENTS
A-27-056	3/7/05	1405	surface water	X	1	
					1	TOTAL NUMBER OF CONTAINERS

CHAIN OF CUSTODY SIGNATURE RECORD

	Signature	Printed Name	Company/ Agency	Date/ Time
Relinquished	Dan Cichy	Dan Cichy	CH2M Hill	3-7-05 1539
Received	Sylvia Phillips	Sylvia Phillips	Truestar	3-7-05 1539
Relinquished				
Received				
Relinquished				
Received				

SAMPLE CONDITIONS

RECEIVED COOL ☐ WARM ☐ °F

CUSTODY SEALED YES ☐ NO ☐

SPECIAL REQUIREMENTS:

TRUESDAIL LABORATORIES, INC.
14201 Franklin Avenue, Tustin, CA 92780-7008
(714)730-6239 FAX: (714) 730-6462
www.truesdail.com

CHAIN OF CUSTODY RECORD

[2005-056-Q1]

TURNAROUND TIME _____ Days

DATE 3/7/05 PAGE 1 OF 1

COMPANY: CH2M HILL
PROJECT NAME: PG&E Topock GWM
PHONE: (510) 251-2888 FAX: (510) 622-7086
ADDRESS: 155 Grand Ave Ste 1000, Oakland, CA 94612
P.O. NUMBER: 316363.GM.02 TEAM: LL
SAMPLERS (SIGNATURE): J Lueck Juan OSORIO

SAMPLE I.D.	DATE	TIME	DESCRIPTION	Hexavalent Chromium (7199) - Field Filtered	Hexavalent Chromium (7199) - Lab Filtered	Hexavalent Chromium (7196A) - Field Filtered	Hexavalent Chromium (7196A) - Lab Filtered	Total Dissolved Chromium (218.6) - Lab Filtered	Total Dissolved Chromium (6010B) - Field Filtered	Total Dissolved Chromium (6010B) - Lab Filtered	Mercury (7470A) - Field Filtered	pH (150.1)	Specific Conductance (120.1)	TDS (160.1)	Metals (200.7) - Lab Filtered			NUMBER OF CONTAINERS	COMMENTS
MW-24RR-056	No Sample																		well inactive
MW-24B-056	3/7/05	11:14	Grd H2O				1			1		1	shared					3	pH, cond shared
MW-94-056	3/7/05	11:40	" "				1			1		1	shared					3	pH, cond shared
MW-24A-056	3/7/05	11:55	" "				1			1		1	shared					3	pH, cond shared
MW-19-056	3/7/05	14:10	" "				1			1		1	shared					3	pH, cond shared
																		12	
																			TOTAL NUMBER OF CONTAINERS

CHAIN OF CUSTODY SIGNATURE RECORD

	Signature	Printed Name	Company/ Agency	Date/ Time
Relinquished	J Lueck	John LUECK	CH2MHILL	3/7/05 15:00
Received	Sylvia Phillips	Sylvia Phillips	Truesdail	3-7-05 15:00
Relinquished				
Received				
Relinquished				
Received				

SAMPLE CONDITIONS

RECEIVED COOL ☐ WARM ☐ _____ °F

CUSTODY SEALED YES ☐ NO ☐

SPECIAL REQUIREMENTS:

TRUESDAIL LABORATORIES, INC.
14201 FRANKLIN AVENUE · TUSTIN, CA 92780-7008
(714) 730-6239 · FAX (714) 730-6462
www.truesdail.com

CHAIN OF CUSTODY RECORD

☐ TURNAROUND TIME 5 Day Fax
DATE 3/8/05 PAGE 1 OF 1

COMPANY CH2M Hill
PROJECT NAME PG&E Topock
PHONE (510) 251-2888 FAX (510) 622-7086
ADDRESS 155 Grand Ave Ste 1000
P.O. NUMBER 316363, GM.02 Task 3
SAMPLERS (SIGNATURE) Kenneth W. Doerner

METHODS

SAMPLE I.D.	DATE	TIME	DESCRIPTION	6010B Total Diss Chrome	7199 Hexavalent Chrome	120.1 Cond 4°C @ 150.1 pH	NUMBER OF CONTAINERS	COMMENTS
MW-36-070-056	3/8/05	1323	Groundwater	1	1	1	3	LAB FILTER 7199 & 6010B
MW-36-070-056	3/8/05	1403	Groundwater	1	1	1	3	
MW-36-070-056	3/8/05	1450	Groundwater	1	1	1	3	
							9	TOTAL NUMBER OF CONTAINERS

CHAIN OF CUSTODY SIGNATURE RECORD

	Printed Name	Company/ Agency	Date/ Time
Signature (Relinquished) Kenneth W. Doerner	Kenneth W. Doerner	CH2M Hill	3/8/05 1530
Signature (Received) Sylvia Phillips	Sylvia Phillips	Truesdail	3-8-05 15:30
Signature (Relinquished)			
Signature (Received)			
Signature (Relinquished)			

SAMPLE CONDITIONS

RECEIVED COOL ☐ WARM ☐ _____ °F

CUSTODY SEALED YES ☐ NO ☐

SPECIAL REQUIREMENTS:

TRUESDAIL LABORATORIES, INC.
14201 Franklin Avenue, Tustin, CA 92780-7008
(714)730-6239 FAX: (714) 730-6462
www.truesdail.com

CHAIN OF CUSTODY RECORD

[2005-056-Q1]

TURNAROUND TIME 24 hrs ~~Days~~

DATE 3/8/05 PAGE 1 OF 1

COMPANY: CH2M HILL

PROJECT NAME: PG&E Topock GWM

PHONE: (510) 251-2888 FAX: (510) 622-7086

ADDRESS: 155 Grand Ave Ste 1000, Oakland, CA 94612

P.O. NUMBER: 316363.GM.02 TEAM: ____

SAMPLERS (SIGNATURE): Matt Boyi

SAMPLE I.D.	DATE	TIME	DESCRIPTION	Hexavalent Chromium (7199) - Field Filtered	Hexavalent Chromium (7199) - Lab Filtered	Hexavalent Chromium (7196A) - Field Filtered	Hexavalent Chromium (7196A) - Lab Filtered	Total Dissolved Chromium (218.6) - Lab Filtered	Total Dissolved Chromium (6010B) - Field Filtered	Total Dissolved Chromium (6010B) - Lab Filtered	Mercury (7470A) - Field Filtered	pH (150.1)	Specific Conductance (120.1)	TDS (160.1)	Metals (200.7) - Lab Filtered				NUMBER OF CONTAINERS	COMMENTS
MW-27-060-056	3/8/05	935	GW		X				X										2	
MW-27-085-056	3/8/05	1031	"		X				X										2	
MW-34-100-056	3/8/05	1300	"		X				X										2	
MW-34-080-056	3/8/05	1415	"		X				X										2	
																			8	TOTAL NUMBER OF CONTAINERS

CHAIN OF CUSTODY SIGNATURE RECORD

	Signature	Printed Name	Company/ Agency	Date/ Time
Signature (Relinquished)	Matt Boyi	Matt Boyi	CH2M Hill	3/8/05 1512
Signature (Received)	Lyla Phillips	Lyla Phillips	Truesdail	3-8-05 1512
Signature (Relinquished)		Printed Name	Company/ Agency	Date/ Time
Signature (Received)		Printed Name	Company/ Agency	Date/ Time
Signature (Relinquished)		Printed Name	Company/ Agency	Date/ Time
Signature (Received)		Printed Name	Company/ Agency	Date/ Time

SAMPLE CONDITIONS

RECEIVED COOL ☐ WARM ☐ °F

CUSTODY SEALED YES ☐ NO ☐

SPECIAL REQUIREMENTS:

EMAX Laboratories, Inc.
1835 W. 205th Street, Torrance, CA 90501
Tel: (310) 618 8889 Ext. 119 Fax: (310) 618 0818
Joe Kelbley jkelbley@emaxlabs.com

CHAIN OF CUSTODY RECORD

[2005-056-Q1]

TURNAROUND TIME 10 Days

DATE 3/4/05 PAGE 1 OF 1

COMPANY: CH2M HILL

PROJECT NAME: PG&E Topock GWM

PHONE: (510) 251-2888 FAX: (510) 622-7086

ADDRESS: 155 Grand Ave Ste 1000, Oakland, CA 94612

P.O. NUMBER: 316363.GM.02 TEAM:

SAMPLERS (SIGNATURE): [signature]

SAMPLE I.D.	DATE	TIME	DESCRIPTION	Chloride, Sulfate, Nitrate-N (300.0)	Alkalinity (310.1)	Ca, Mg, K, Na, Br, B (6010B) - Field Filtered	NUMBER OF CONTAINERS	COMMENTS
MW-27-070-056	3/8/05	1115	GW	X	X	X	3	
MW-34-080-056	3/8/05	1415	GW	X	X	X	3	
							6	TOTAL NUMBER OF CONTAINERS

CHAIN OF CUSTODY SIGNATURE RECORD

	Printed Name	Company/ Agency	Date/ Time
Signature (Relinquished) [signature]	Matt Rizzo	CH2M HILL	3/8/05 1512
Signature (Received) [signature]	[illegible]	USDW	3/8/05 1512
Signature (Relinquished)			
Signature (Received)			
Signature (Relinquished)			
Signature (Received)			

SAMPLE CONDITIONS

RECEIVED COOL ☐ WARM ☐ °F

CUSTODY SEALED YES ☐ NO ☐

SPECIAL REQUIREMENTS:

ZymaX envirotechnology, Inc.
71 Zaca Ln. San Luis Obispo, CA 93401
phone: (805) 781-3686 ext. 118
Stephanie Dollahite

CHAIN OF CUSTODY RECORD

[2005-056-Q1]

TURNAROUND TIME 10 Days

DATE 3/8/05 PAGE 1 OF 1

COMPANY CH2M HILL

PROJECT NAME PG&E Topock GWM

PHONE (510) 251-2888 FAX (510) 622-7086

ADDRESS 155 Grand Ave Ste 1000
Oakland, CA 94612

P.O. NUMBER 316363.GM.02 TEAM

SAMPLERS (SIGNATURE [signature]

SAMPLE I.D.	DATE	TIME	DESCRIPTION	Oxygen 18 & Deuterium (CF-IRMS)	NUMBER OF CONTAINERS	COMMENTS
MW-27-020-056	3/8/05	1115	GW	X	1	
MW-34-020-056	3/8/05	1415	GW	X	1	
					2	TOTAL NUMBER OF CONTAINERS

CHAIN OF CUSTODY SIGNATURE RECORD

	Printed Name	Company/ Agency	Date/ Time
Signature (Relinquished) [signature]	Matt Rizzi	CH2M Hill	3/8/05 1512
Signature (Received) [signature]	Sylvia Phillips	Truesdail	3-8-05 15:12
Signature (Relinquished)	Printed Name	Company/ Agency	Date/ Time
Signature (Received)	Printed Name	Company/ Agency	Date/ Time
Signature (Relinquished)	Printed Name	Company/ Agency	Date/ Time
Signature (Received)	Printed Name	Company/ Agency	Date/ Time

SAMPLE CONDITIONS

RECEIVED COOL ☐ WARM ☐ °F

CUSTODY SEALED YES ☐ NO ☐

SPECIAL REQUIREMENTS:

TRUESDAIL LABORATORIES, INC.
14201 Franklin Avenue, Tustin, CA 92780-7008
(714)730-6239 FAX: (714) 730-6462
www.truesdail.com

CHAIN OF CUSTODY RECORD

[2005-056-Q1]

TURNAROUND TIME 5 Days

DATE 3/8/05 PAGE 1 OF 1

COMPANY: CH2M HILL

PROJECT NAME: PG&E Topock GWM

PHONE: (510) 251-2888 FAX: (510) 622-7086

ADDRESS: 155 Grand Ave Ste 1000, Oakland, CA 94612

P.O. NUMBER: 316363.GM.02 TEAM:

SAMPLERS (SIGNATURE): [signature]

SAMPLE I.D.	DATE	TIME	DESCRIPTION	Hexavalent Chromium (7199) - Field Filtered	Hexavalent Chromium (7199) - Lab Filtered	Hexavalent Chromium (7196A) - Field Filtered	Hexavalent Chromium (7196A) - Lab Filtered	Hexavalent Chromium (218.6) - Lab Filtered	Total Dissolved Chromium (6010B) - Field Filtered	Total Dissolved Chromium (6010B) - Lab Filtered	Mercury (7470A) - Field Filtered	pH (150.1)	Specific Conductance (120.1)	TDS (160.1)	Metals (200.7) - Lab Filtered			NUMBER OF CONTAINERS	COMMENTS
MW-27-020-056	3/8/05	1115	GW		X					X								2	
																		2	TOTAL NUMBER OF CONTAINERS

CHAIN OF CUSTODY SIGNATURE RECORD

	Printed Name	Company/ Agency	Date/ Time
Signature (Relinquished) [signature]	Matt Ringer	CH2M HILL	3/4/05
Signature (Received) [signature]	Sylvia Phillips	Truesdail	3-8-05 15:12
Signature (Relinquished)			
Signature (Received)			
Signature (Relinquished)			
Signature (Received)			

SAMPLE CONDITIONS

RECEIVED COOL ☐ WARM ☐ °F

CUSTODY SEALED YES ☐ NO ☐

SPECIAL REQUIREMENTS:

TRUESDAIL LABORATORIES, INC.
14201 Franklin Avenue, Tustin, CA 92780-7008
(714)730-6239 FAX: (714) 730-6462
www.truesdail.com

CHAIN OF CUSTODY RECORD

[2005-056-Q1]

TURNAROUND TIME ____ Days

DATE 1 PAGE 1 OF 2

COMPANY: CH2M HILL

PROJECT NAME: PG&E Topock GWM

PHONE: (510) 251-2888 FAX: (510) 622-7086

ADDRESS: 155 Grand Ave Ste 1000, Oakland, CA 94612

P.O. NUMBER: 316363.GM.02 TEAM: 1

SAMPLERS (SIGNATURE): John Sue

SAMPLE I.D.	DATE	TIME	DESCRIPTION	Hexavalent Chromium (7199) - Field Filtered	Hexavalent Chromium (7199) - Lab Filtered	Hexavalent Chromium (7196A) - Field Filtered	Hexavalent Chromium (7196A) - Lab Filtered	Hexavalent Chromium (218.6) - Lab Filtered	Total Dissolved Chromium (6010B) - Field Filtered	Total Dissolved Chromium (6010B) - Lab Filtered	Mercury (7470A) - Field Filtered	pH (150.1)	Specific Conductance (120.1)	TDS (160.1)	Metals (200.7) - Lab Filtered	T, +/- zz Metals FF SW6B HNO2		NUMBER OF CONTAINERS	COMMENTS
MW-24BR-056	3/8/05	0912	Grd H2O		1					1		1	Share					3	pH + sp shared
MW-23-056	3/8/05	0953	Ground H2O		1					1		1	Share					3	pH + sp shared
MW-21-056	3/8/05	10:48	" "		1					1		1	Share					3	pH + sp shared
MW-26-056	3/8/05	11:42	" "				1			1		1	Share					3	pH + sp shared, TDS(1)
MW-95-056	3/8/05	12:27	" "				1			1		1	Share	1				4	
MW-11-056	3/8/05	13:21	" "				1			1	1	1	Share			1		5	pH, cond shared
MW-10-056	3/8/05	14:06	" "				1			1	1	1	Share			1		5	pH, cond shared
MW-90-056	3/8/05	1430	" "				1			1	1	1	Share			1		5	pH, cond shared
																		31	TOTAL NUMBER OF CONTAINERS

Carry to next page

CHAIN OF CUSTODY SIGNATURE RECORD

Signature	Printed Name	Company/ Agency	Date/ Time
Signature (Relinquished)	John Sue	CH2M HILL	2/8/05 1530
Signature (Received)			
Signature (Relinquished)			
Signature (Received)			
Signature (Relinquished)			
Signature (Received)			

SAMPLE CONDITIONS

RECEIVED COOL ☐ WARM ☐ ____ °F

CUSTODY SEALED YES ☐ NO ☐

SPECIAL REQUIREMENTS:

EMAX Laboratories, Inc.
1835 W. 205th Street, Torrance, CA 90501
Tel: (310) 618 8889 Ext. 119 Fax: (310) 618 0818
Joe Kelbley jkelbley@emaxlabs.com

CHAIN OF CUSTODY RECORD

[2005-056-Q1]

TURNAROUND TIME _____ Days

DATE 3/8/05 PAGE 1 OF 1

COMPANY: CH2M HILL

PROJECT NAME: PG&E Topock GWM

PHONE: (510) 251-2888 FAX: (510) 622-7086

ADDRESS: 155 Grand Ave Ste 1000, Oakland, CA 94612

P.O. NUMBER: 316363.GM.02 TEAM: 1

SAMPLERS (SIGNATURE): John Lueck

SAMPLE I.D.	DATE	TIME	DESCRIPTION	Chloride, Sulfate, Nitrate-N (300.0)	Alkalinity (310.1)	Ca, Mg, K, Na, Br, B (6010B) - Field Filtered	NUMBER OF CONTAINERS	COMMENTS
MW-26-056	3/8/05	11:42	Ground H_2O	1	1	1	3	
MW-95-056	3/8/05	12:27	" "	1	1	1	3	
							6	TOTAL NUMBER OF CONTAINERS

CHAIN OF CUSTODY SIGNATURE RECORD

	Signature	Printed Name	Company/ Agency	Date/ Time
Signature (Relinquished)	John Lueck	John Lueck	CH2MHILL	3/8/05 15:20
Signature (Received)	Sylvia Phillips	Sylvia Phillips	Truveled	3-8-05 15:20
Signature (Relinquished)		Printed Name	Company/ Agency	Date/ Time
Signature (Received)		Printed Name	Company/ Agency	Date/ Time
Signature (Relinquished)		Printed Name	Company/ Agency	Date/ Time
Signature (Received)		Printed Name	Company/ Agency	Date/ Time

SAMPLE CONDITIONS

RECEIVED COOL ☐ WARM ☐ _____ °F

CUSTODY SEALED YES ☐ NO ☐

SPECIAL REQUIREMENTS:

ZymaX envirotechnology, inc.
71 Zaca Ln. San Luis Obispo, CA 93401
phone: (805) 781-3686 ext. 118
Stephanie Dollahite

CHAIN OF CUSTODY RECORD

[2005-056-Q1]

TURNAROUND TIME _____ Days

DATE 3/8/05 PAGE 1 OF 1

COMPANY: CH2M HILL

PROJECT NAME: PG&E Topock GWM

PHONE: (510) 251-2888 FAX: (510) 622-7086

ADDRESS: 155 Grand Ave Ste 1000, Oakland, CA 94612

P.O. NUMBER: 316363.GM.02 TEAM: 1

SAMPLERS (SIGNATURE): [signature]

SAMPLE I.D.	DATE	TIME	DESCRIPTION	Oxygen 18 & Deuterium (CF-IRMS)	NUMBER OF CONTAINERS	COMMENTS
MW-26-056	3-8-05	11:42	Ground H_2O	1	1	
MW-95-056	3-8-05	12:27	" "	1	1	
					2	TOTAL NUMBER OF CONTAINERS

CHAIN OF CUSTODY SIGNATURE RECORD

	Printed Name	Company/ Agency	Date/ Time
Signature (Relinquished) [signature]	John Luck	CH2M HILL	3/8/05 1520
Signature (Received) [signature]	Sylvia Phillips	Truesdal	3-8-05 1520
Signature (Relinquished)			
Signature (Received)			
Signature (Relinquished)			
Signature (Received)			

SAMPLE CONDITIONS

RECEIVED COOL ☐ WARM ☐ °F

CUSTODY SEALED YES ☐ NO ☐

SPECIAL REQUIREMENTS:

EMAX Laboratories, Inc.
1835 W. 205th Street, Torrance, CA 90501
Tel: (310) 618 8889 Ext. 119 Fax: (310) 618 0818
Joe Kelbley jkelbley@emaxlabs.com

CHAIN OF CUSTODY RECORD

[2005-056-Q1]

TURNAROUND TIME 10 Days

DATE 3/9/05 PAGE 1 OF 1

COMPANY: CH2M HILL

PROJECT NAME: PG&E Topock GWM

PHONE: (510) 251-2888 FAX: (510) 622-7086

ADDRESS: 155 Grand Ave Ste 1000, Oakland, CA 94612

P.O. NUMBER: 316363.GM.02 TEAM: 3

SAMPLERS (SIGNATURE: Brad Shearer

SAMPLE I.D.	DATE	TIME	DESCRIPTION	Chloride, Sulfate, Nitrate-N (300.0)	Alkalinity (310.1)	Ca, Mg, K, Na, Br, B (6010B) - Field Filtered												NUMBER OF CONTAINERS	COMMENTS
~~R-27-056~~			Surfacewater	x	x	x												3	BS
R-28-056	3/8/05	10:05	Surfacewater	x	x	x												3	
																		3 ~~6~~ BS	TOTAL NUMBER OF CONTAINERS

CHAIN OF CUSTODY SIGNATURE RECORD

	Signature	Printed Name	Company/ Agency	Date/ Time
Relinquished	Brad Shearer	Brad Shearer	CH2M Hill	3/8/05/1540
Received	Sylvia Phillips	Sylvia Phillips	Tonesdale	3-8-05 15:46
Relinquished				
Received				
Relinquished				
Received				

SAMPLE CONDITIONS

RECEIVED COOL ☐ WARM ☐ °F

CUSTODY SEALED YES ☐ NO ☐

SPECIAL REQUIREMENTS:

ZymaX envirotechnology, Inc.
71 Zaca Ln. San Luis Obispo, CA 93401
phone: (805) 781-3686 ext. 118
Stephanie Dollahite

CHAIN OF CUSTODY RECORD

[2005-056-Q1]

TURNAROUND TIME 10 Days

DATE 3/8/05 PAGE 1 OF 1

COMPANY: CH2M HILL

PROJECT NAME: PG&E Topock GWM

PHONE: (510) 251-2888 FAX: (510) 622-7086

ADDRESS: 155 Grand Ave Ste 1000, Oakland, CA 94612

P.O. NUMBER: 316363.GM.02 TEAM: 3

SAMPLERS (SIGNATURE): Brad Shearer

SAMPLE I.D.	DATE	TIME	DESCRIPTION	Oxygen 18 & Deuterium (CF-IRMS)	NUMBER OF CONTAINERS	COMMENTS
~~R-27-056~~			~~Surfacewater~~	x	1	BS
R-28-056	3/8/05	10:05	Surfacewater	x	1	
					1 ~~2~~ BS	TOTAL NUMBER OF CONTAINERS

CHAIN OF CUSTODY SIGNATURE RECORD

	Signature	Printed Name	Company/ Agency	Date/ Time
Signature (Relinquished)	Brad Shearer	Brad Shearer	CH2MHill	3/8/05 / 1540
Signature (Received)	Sylvia Phillips	Sylvia Phillips	TVUESDEL	3-8-05 15:40
Signature (Relinquished)				
Signature (Received)				
Signature (Relinquished)				
Signature (Received)				

SAMPLE CONDITIONS

RECEIVED COOL ☐ WARM ☐ °F

CUSTODY SEALED YES ☐ NO ☐

SPECIAL REQUIREMENTS:

TRUESDAIL LABORATORIES, INC.
14201 Franklin Avenue, Tustin, CA 92780-7008
(714)730-6239 FAX: (714) 730-6462
www.truesdail.com

CHAIN OF CUSTODY RECORD

[2005-056-Q1]

TURNAROUND TIME 5 Days

DATE 3/8/05 PAGE 1 OF 1

COMPANY: CH2M HILL

PROJECT NAME: PG&E Topock GWM

PHONE: (510) 251-2888 FAX: (510) 622-7086

ADDRESS: 155 Grand Ave Ste 1000, Oakland, CA 94612

P.O. NUMBER: 316363.GM.02 TEAM: 3

SAMPLERS (SIGNATURE): Brad Shea

SAMPLE I.D.	DATE	TIME	DESCRIPTION	Hexavalent Chromium (7199) - Field Filtered	Hexavalent Chromium (7199) - Lab Filtered	Hexavalent Chromium (7196A) - Field Filtered	Hexavalent Chromium (7196A) - Lab Filtered	Hexavalent Chromium (218.6) - Lab Filtered	Total Dissolved Chromium (6010B) - Field Filtered	Total Dissolved Chromium (6010B) - Lab Filtered	Mercury (7470A) - Field Filtered	pH (150.1)	Specific Conductance (120.1)	TDS (160.1)	Metals (200.7) - Lab Filtered			NUMBER OF CONTAINERS	COMMENTS
1-3-056	3/8/05	09:15	Surface Water		X					X								2	
NR-1-056	3/8/05	11:15			X					X								2	
NR-2-056	3/8/05	11:30			X					X								2	
NR-3-056	3/8/05	11:45			X					X								2	
R-28-056	3/8/05	10:05			X					X								2	
~~RRB-056~~					X					X								~~2~~	BS No Water to Sample
																		10	TOTAL NUMBER OF CONTAINERS

CHAIN OF CUSTODY SIGNATURE RECORD

	Signature	Printed Name	Company/ Agency	Date/ Time
Signature (Relinquished)	Brad Shea	Brad Shea	CH2MHill	3/8/05 1540
Signature (Received)	Sylvia Phillips	Sylvia Phillips	Truesdail	3-8-05 15:40
Signature (Relinquished)		Printed Name	Company/ Agency	Date/ Time
Signature (Received)		Printed Name	Company/ Agency	Date/ Time
Signature (Relinquished)		Printed Name	Company/ Agency	Date/ Time
Signature (Received)		Printed Name	Company/ Agency	Date/ Time

SAMPLE CONDITIONS

RECEIVED COOL ☐ WARM ☐ °F

CUSTODY SEALED YES ☐ NO ☐

SPECIAL REQUIREMENTS:

TRUESDAIL LABORATORIES, INC.
14201 Franklin Avenue, Tustin, CA 92780-7008
(714)730-6239 FAX: (714) 730-6462
www.truesdail.com

CHAIN OF CUSTODY RECORD

[2005-056-Q1]

TURNAROUND TIME 10 Days

DATE 3/8/05 PAGE 1 OF 1

COMPANY: CH2M HILL

PROJECT NAME: PG&E Topock GWM

PHONE: (510) 251-2888 FAX: (510) 622-7086

ADDRESS: 155 Grand Ave Ste 1000, Oakland, CA 94612

P.O. NUMBER: 316363.GM.02 TEAM: 3

SAMPLERS (SIGNATURE): Brad Sheer

SAMPLE I.D.	DATE	TIME	DESCRIPTION	Hexavalent Chromium (7199) - Field Filtered	Hexavalent Chromium (7199) - Lab Filtered	Hexavalent Chromium (7196A) - Field Filtered	Hexavalent Chromium (7196A) - Lab Filtered	Total Dissolved Chromium (218.6) - Lab Filtered	Total Dissolved Chromium (6010B) - Field Filtered	Total Dissolved Chromium (6010B) - Lab Filtered	Mercury (7470A) - Field Filtered	pH (150.1)	Specific Conductance (120.1)	TDS (160.1)	Metals (200.7) - Lab Filtered			NUMBER OF CONTAINERS	COMMENTS
I-3-056	3/8/05	09:15	Surface Water									X	X					2	BS
NR-1-056	3/8/05	11:15																2	
NR-2-056	3/8/05	11:30																2	
NR-3-056	3/8/05	11:45																2	
R-28-056	3/8/05	10:05												X				3	2
~~PRB 056~~																		~~2~~	1 BS No Water to Sample
																	BS 6	7	TOTAL NUMBER OF CONTAINERS

CHAIN OF CUSTODY SIGNATURE RECORD

	Printed Name	Company/ Agency	Date/ Time
Signature (Relinquished) Brad Sheer	Brad Sheer	CH2M HILL	3/8/05 1540
Signature (Received) Sylvia Phillips	Sylvia Phillips	Truesdail	3/8/05 1540
Signature (Relinquished)	Printed Name	Company/ Agency	Date/ Time
Signature (Received)	Printed Name	Company/ Agency	Date/ Time
Signature (Relinquished)	Printed Name	Company/ Agency	Date/ Time
Signature (Received)	Printed Name	Company/ Agency	Date/ Time

SAMPLE CONDITIONS

RECEIVED COOL ☐ WARM ☐ °F

CUSTODY SEALED YES ☐ NO ☐

SPECIAL REQUIREMENTS:

TRUESDAIL LABORATORIES, INC.
14201 FRANKLIN AVENUE · TUSTIN, CA 92780-7008
(714) 730-6239 · FAX (714) 730-6462
www.truesdail.com

CHAIN OF CUSTODY RECORD

☐ TURNAROUND TIME 10 DAY

DATE 3/9/05 PAGE 1 OF 1

COMPANY CH2M HILL

PROJECT NAME PG&E Topock GWM

PHONE (510) 251-2888 FAX (510) 622-7086

ADDRESS 155 Grand Ave Ste 1000
Oakland CA 94612

P.O. NUMBER 316363.GM.02

SAMPLERS (SIGNATURE) Kenneth W Dennis

METHODS

SAMPLE I.D.	DATE	TIME	DESCRIPTION	pH (150.1)	Specific Conductance (120.1)	NUMBER OF CONTAINERS	COMMENTS
MW-36-020-056	3/9/05	0959	GROUNDWATER	X	X	1	
MW-36-090-056	3/9/05	1041	GROUNDWATER	X	X	1	
MW-39-040-056	3/9/05	1142	GROUNDWATER	X	X	1	
MW-39-050-056	3/9/05	1218	GROUNDWATER	X	X	1	
MW-39-060-056	3/9/05	1255	"	X	X	1	
MW-39-070-056	3/9/05	1328	GROUNDWATER	X	X	1	
MW-96-056	3/9/05	1328	GROUNDWATER	X	X	1	
MW-39-080-056	3/9/05	1400	GROUNDWATER	X	X	1	

CHAIN OF CUSTODY SIGNATURE RECORD

	Signature	Printed Name	Company/ Agency	Date/ Time
Signature (Relinquished)	Kenneth W Dennis	Kenneth W Dennis	CH2M Hill	3/9/05 1530
Signature (Received)				
Signature (Relinquished)				
Signature (Received)				
Signature (Relinquished)				
Signature (Received)				
Signature (Relinquished)				
Signature (Received)				

TOTAL NUMBER OF CONTAINERS 8

SAMPLE CONDITIONS

RECEIVED COOL ☐ WARM ☐ ____ °F

CUSTODY SEALED YES ☐ NO ☐

SPECIAL REQUIREMENTS:

TRUESDAIL LABORATORIES, INC.
14201 FRANKLIN AVENUE · TUSTIN, CA 92780-7008
(714) 730-6239 · FAX (714) 730-6462
www.truesdail.com

CHAIN OF CUSTODY RECORD

☐ TURNAROUND TIME 5 day

DATE 03/09/05 PAGE ____ OF ____

COMPANY CH2M Hill

PROJECT NAME PG&E Topock GWM

PHONE (510) 251-2888 FAX (510) 622-7086

ADDRESS 155 Grand Ave Ste 1000
Oakland, CA 94612

P.O. NUMBER 316363.GM.02

SAMPLERS (SIGNATURE) ____

METHODS

SAMPLE I.D.	DATE	TIME	DESCRIPTION	SW7199 - Lab Filter - Hex Cr	SW6010 - Lab Filter and Diss CR	SW7196 - Lab Filter - Hex Cr	NUMBER OF CONTAINERS	COMMENTS
MW-29-056 ~~MW-02~~ AM	03/09/05	1105		X	X		2	
MW-32-020-056	03/09/05	1440		X	X		2	
MW-32-035-056	03/09/05	1530		X	X		2	
MW-33-040-056	03/09/05	1155		X	X		2	
MW-33-090-056	03/09/05	1250		X	X		2	
MW-36-100-056	03/09/05	1358			X	X	2	
								TOTAL NUMBER OF CONTAINERS

CHAIN OF CUSTODY SIGNATURE RECORD

	Signature	Printed Name	Company/ Agency	Date/ Time
Signature (Relinquished)	Audie Martin	Audie Martin	CH2MHill	3/9/05 ~~0527~~ 1327
Signature (Received)	Sylvia Phillips	Sylvia Phillips	Truesdail	3-9-05 1327
Signature (Relinquished)				
Signature (Received)				
Signature (Relinquished)				
Signature (Received)				
Signature (Relinquished)				
Signature (Received)				

SAMPLE CONDITIONS

RECEIVED COOL ☐ WARM ☐ ____ °F

CUSTODY SEALED YES ☐ NO ☐

SPECIAL REQUIREMENTS:

EMAX Laboratories, Inc.
1835 W. 205th Street, Torrance, CA 90501
Tel: (310) 618 8889 Ext. 119 Fax: (310) 618 0818
Joe Kelbley jkelbley@emaxlabs.com

CHAIN OF CUSTODY RECORD

[2005-056-Q1]

TURNAROUND TIME _____ Days

DATE _____ PAGE ___ OF ___

COMPANY: CH2M HILL

PROJECT NAME: PG&E Topock GWM

PHONE: (510) 251-2888 FAX: (510) 622-7086

ADDRESS: 155 Grand Ave Ste 1000, Oakland, CA 94612

P.O. NUMBER: 316363.GM.02 TEAM: ___

SAMPLERS (SIGNATURE: _____

SAMPLE I.D.	DATE	TIME	DESCRIPTION	Chloride, Sulfate, Nitrate-N (300.0)	Alkalinity (310.1)	Ca, Mg, K, Na, Br, B (6010B) - Field Filtered	NUMBER OF CONTAINERS	COMMENTS
MW-32-020-056	3/9/05	1440		X	X	X	3	
MW-32-035-056	3/9/05	1530		X	X	X	3	
								TOTAL NUMBER OF CONTAINERS

CHAIN OF CUSTODY SIGNATURE RECORD

	Printed Name	Company/ Agency	Date/ Time
Signature (Relinquished) Audie Martin	Audie Martin	CH2M Hill	3/9/05 1527
Signature (Received) [illegible]	Sylvia [illegible]	Truesdail	3-9-05 1527
Signature (Relinquished)			
Signature (Received)			
Signature (Relinquished)			
Signature (Received)			

SAMPLE CONDITIONS

RECEIVED COOL ☐ WARM ☐ ___ °F

CUSTODY SEALED YES ☐ NO ☐

SPECIAL REQUIREMENTS:

ZymaX envirotechnology, Inc.
71 Zaca Ln. San Luis Obispo, CA 93401
phone: (805) 781-3686 ext. 118
Stephanie Dollahite

CHAIN OF CUSTODY RECORD

[2005-056-Q1]

TURNAROUND TIME _____ Days

DATE _____ PAGE ___ OF ___

COMPANY: CH2M HILL

PROJECT NAME: PG&E Topock GWM

PHONE: (510) 251-2888 FAX: (510) 622-7086

ADDRESS: 155 Grand Ave Ste 1000, Oakland, CA 94612

P.O. NUMBER: 316363.GM.02 TEAM: ___

SAMPLERS (SIGNATURE: _____

SAMPLE I.D.	DATE	TIME	DESCRIPTION	Oxygen 18 & Deuterium (CF-IRMS)	NUMBER OF CONTAINERS	COMMENTS
MW-32-020-056	3/9/05	1440		X	1	
MW-32-035-056	3/9/05	1530		X	1	
						TOTAL NUMBER OF CONTAINERS

CHAIN OF CUSTODY SIGNATURE RECORD

	Signature	Printed Name	Company/ Agency	Date/ Time
Relinquished	Audie Martin	Audie Martin	CH2MHill	3/9/05 1527
Received	Sylvia Phillips	Sylvia Phillips	Truesdail	3-9-05 15:25
Relinquished				
Received				
Relinquished				
Received				

SAMPLE CONDITIONS

RECEIVED COOL ☐ WARM ☐ ___ °F

CUSTODY SEALED YES ☐ NO ☐

SPECIAL REQUIREMENTS:

TRUESDAIL LABORATORIES, INC.
14201 FRANKLIN AVENUE · TUSTIN, CA 92780-7008
(714) 730-6239 · FAX (714) 730-6462
www.truesdail.com

CHAIN OF CUSTODY RECORD

☐ TURNAROUND TIME 10 bus

DATE 3/9/05 PAGE 1 OF 1

COMPANY CH2M HILL

PROJECT NAME PG&E Topock GWM

PHONE (510) 251-2888 FAX (510) 622-7086

ADDRESS 155 Grand Ave. Ste 1000
Oakland, CA 94612

P.O. NUMBER 316363.GM.02

SAMPLERS (SIGNATURE) Kenneth W Dorman

METHODS

SAMPLE I.D.	DATE	TIME	DESCRIPTION	pH (150.1)	Specific Conductance (120.1)	NUMBER OF CONTAINERS	COMMENTS
MW-36-020-056	3/9/05	0959	GROUNDWATER	X	X	1	
MW-36-090-056	3/9/05	1041	GROUNDWATER	X	X	1	
MW-39-040-056	3/9/05	1142	GROUNDWATER	X	X	1	
MW-39-050-056	3/9/05	1218	GROUNDWATER	X	X	1	
MW-39-060-056	3/9/05	1255	"	X	X	1	
MW-39-070-056	3/9/05	1328	GROUNDWATER	X	X	1	
MW-96-056	3/9/05	1328	GROUNDWATER	X	X	1	
MW-39-080-056	3/9/05	1419	GROUNDWATER	X	X	1	
						8	TOTAL NUMBER OF CONTAINERS

CHAIN OF CUSTODY SIGNATURE RECORD

	Signature	Printed Name	Company/ Agency	Date/ Time
Signature (Relinquished)	Kenneth W Dorman	Kenneth W Dorman	CH2M Hill	3/9/05 15:30
Signature (Received)	[illegible]	Sylvia Phillips	Truesdail	3-9-05 15:30
Signature (Relinquished)				
Signature (Received)				
Signature (Relinquished)				
Signature (Received)				
Signature (Relinquished)				
Signature (Received)				

SAMPLE CONDITIONS

RECEIVED COOL ☐ WARM ☐ °F

CUSTODY SEALED YES ☐ NO ☐

SPECIAL REQUIREMENTS:

EMAX Laboratories, Inc.
1835 W. 205th Street, Torrance, CA 90501
Tel: (310) 618 8889 Ext. 119 Fax: (310) 618 0818
Joe Kelbley jkelbley@emaxlabs.com

CHAIN OF CUSTODY RECORD

[2005-056-Q1]

TURNAROUND TIME 10 Days

DATE _____ PAGE ___ OF ___

COMPANY: CH2M HILL

PROJECT NAME: PG&E Topock GWM

PHONE: (510) 251-2888 FAX: (510) 622-7086

ADDRESS: 155 Grand Ave Ste 1000, Oakland, CA 94612

P.O. NUMBER: 316363.GM.02 TEAM: ___

SAMPLERS (SIGNATURE: _____

SAMPLE I.D.	DATE	TIME	DESCRIPTION	Chloride, Sulfate, Nitrate-N (300.0)	Alkalinity (310.1)	Ca, Mg, K, Na, Br, B (6010B) - Field Filtered	NUMBER OF CONTAINERS	COMMENTS
MW-20-130-056	3/9/05	1330		X	X	X	3	
MW-93-056	3/9/05	1350		X	X	X	3	
							6	TOTAL NUMBER OF CONTAINERS

CHAIN OF CUSTODY SIGNATURE RECORD

	Printed Name	Company/ Agency	Date/ Time
Signature (Relinquished) [signature]	Shawn Duffy	CH2M HILL	3/9/05 16:15
Signature (Received) [signature]	Sylvia Williams	Truesdail	3-9-5 16:15
Signature (Relinquished)			
Signature (Received)			
Signature (Relinquished)			
Signature (Received)			

SAMPLE CONDITIONS

RECEIVED COOL ☐ WARM ☐ ___ °F

CUSTODY SEALED YES ☐ NO ☐

SPECIAL REQUIREMENTS:

TRUESDAIL LABORATORIES, INC.
14201 Franklin Avenue, Tustin, CA 92780-7008
(714)730-6239 FAX: (714) 730-6462
www.truesdail.com

CHAIN OF CUSTODY RECORD

[2005-056-Q1]

TURNAROUND TIME 10 Days

DATE _____ PAGE ___ OF ___

COMPANY: CH2M HILL

PROJECT NAME: PG&E Topock GWM

PHONE: (510) 251-2888 FAX: (510) 622-7086

ADDRESS: 155 Grand Ave Ste 1000, Oakland, CA 94612

P.O. NUMBER: 316363.GM.02 TEAM: ___

SAMPLERS (SIGNATURE: Shawn P. Duffy

SAMPLE I.D.	DATE	TIME	DESCRIPTION	Hexavalent Chromium (7199) - Field Filtered	Hexavalent Chromium (7199) - Lab Filtered	Hexavalent Chromium (7196A) - Field Filtered	Hexavalent Chromium (7196A) - Lab Filtered	Hexavalent Chromium (218.6) - Lab Filtered	Total Dissolved Chromium (6010B) - Field Filtered	Total Dissolved Chromium (6010B) - Lab Filtered	Mercury (7470A) - Field Filtered	pH (150.1)	Specific Conductance (120.1)	TDS (160.1)	Metals (200.7) - Lab Filtered			NUMBER OF CONTAINERS	COMMENTS
TW-2D-056	3/9/05	1410					X			X		X	X					3	
																		3	TOTAL NUMBER OF CONTAINERS

CHAIN OF CUSTODY SIGNATURE RECORD

Signature (Relinquished) Shawn P. Duffy	Printed Name Shawn Duffy	Company/ Agency CH2M HILL	Date/ Time 3/9/05 16:15
Signature (Received) Sylvia Phillips	Printed Name Sylvia Phillips	Company/ Agency Truesdail	Date/ Time 3-9-05 16:15
Signature (Relinquished)	Printed Name	Company/ Agency	Date/ Time
Signature (Received)	Printed Name	Company/ Agency	Date/ Time
Signature (Relinquished)	Printed Name	Company/ Agency	Date/ Time
Signature (Received)	Printed Name	Company/ Agency	Date/ Time

SAMPLE CONDITIONS

RECEIVED COOL ☐ WARM ☐ °F

CUSTODY SEALED YES ☐ NO ☐

SPECIAL REQUIREMENTS:

ZymaX envirotechnology, Inc.
71 Zaca Ln. San Luis Obispo, CA 93401
phone: (805) 781-3686 ext. 118
Stephanie Dollahite

CHAIN OF CUSTODY RECORD

[2005-056-Q1]

TURNAROUND TIME 10 Days

DATE 3/9/05 PAGE 1 OF 1

COMPANY: CH2M HILL

PROJECT NAME: PG&E Topock GWM

PHONE: (510) 251-2888 FAX: (510) 622-7086

ADDRESS: 155 Grand Ave Ste 1000, Oakland, CA 94612

P.O. NUMBER: 316363.GM.02 TEAM: 1

SAMPLERS (SIGNATURE): [signature]

SAMPLE I.D.	DATE	TIME	DESCRIPTION	Oxygen 18 & Deuterium (CF-IRMS)	NUMBER OF CONTAINERS	COMMENTS
MW-25-056	3/9/05	14:03	GRd H2O	1	1	
MW-31-60-056	3/9/05	15:03	" "	1	1	
					2	TOTAL NUMBER OF CONTAINERS

CHAIN OF CUSTODY SIGNATURE RECORD

	Printed Name	Company/ Agency	Date/ Time
Signature (Relinquished) [signature]	John Lueck	CH2MHILL	3/9/05 1540
Signature (Received) [signature]	Sylvia Phillips	Truesdail	3-9-05 15:40
Signature (Relinquished)			
Signature (Received)			
Signature (Relinquished)			
Signature (Received)			

SAMPLE CONDITIONS

RECEIVED COOL ☐ WARM ☐ °F

CUSTODY SEALED YES ☐ NO ☐

SPECIAL REQUIREMENTS:

CHAIN OF CUSTODY

EMAX LABORATORIES, INC.
1835 W. 205th Street, Torrance, CA 90501
Tel #: 310-618-8889 Fax #: 310-618-0818
Email: info@emaxlabs.com

PO NUMBER:

SAMPLE STORAGE

EMAX CONTROL NO. *

PROJECT CODE:

CLIENT: CH2M Hill
PROJECT: Tooele GMD
COORDINATOR: M. Bowler
TEL: 925-556-6200 FAX: EMAIL:
SEND REPORT TO: Dan Moore
COMPANY: CH2M Hill
ADDRESS:
EMAX PM:

MATRIX CODE	PRESERVATIVE CODE
DW=Drinking Water	IC = Ice
GW=Ground Water	HC = HCl
WW=Waste Water	HN=HNO3
SD=Solid Waste SL=Sludge	SH=NaOH
SS=Soil/ Sediment	ST=Na2S2O3
WP=Wipes PP=Pure Products	ZA=Zinc Acetate
AR=Air	HS=H_2SO_4
O=	

ANALYSIS REQUIRED: Cl, Sulfate, NO3 (300.0); Alk, Bicarb, Carb (310.1); Ca, Mg, K, Na, B

TAT:
- ☐ Rush ____hrs.
- ☐ Rush ____days
- ☐ 7 days
- ☐ 14 days
- ☐ 21 days
- ☐ 30 days
- ☐ ____days
- ☐

LAB	SAMPLE ID CLIENT	SAMPLING LOCATION	DATE	TIME	CONTAINER NO.	SIZE	TYPE	MATRIX CODE	QC	Cl, Sulfate, NO3 (300.0)	Alk, Bicarb, Carb (310.1)	Ca, Mg, K, Na, B						COMMENTS
1	MW-28-025-056	MW-28	3/10	935						X	X	X					3	
2	MW-30-030-056	MW-30	3/10	1025						X	X	X					3	
3	MW-30-050-056	MW-30	3/10	1105						X	X	X					3	
4	~~MW-35-0~~																	
5	MW-34-055-056	MW-34	3/10							X	X	X					3	
6																		
7																		
8																		
9																		
0																	12	

Instructions

Cooler #	Temp. (°C)	Sample #s

SAMPLER: [signature]

COURIER/AIRBILL

RELINQUISHED BY	Date	Time	RECEIVED BY
[signature]	3/10	1530	[signature] 3/10/05 15:30

NOTICE: Turn-around-time (TAT) for samples shall not begin until all discrepancies have been resolved. For samples received and discrepacies resolved after 1500 hrs, TAT shall start at 0800 hrs the next business day. The client is responsible for all cost associted with sample disposal. Samples shall be disposed of as soon as practical (but not prior to fifteen (15) calendar days) after issuance of analytical report unless a different sample disposal schedule is pre-arranged with EMAX. Disposal fee for samples defined by CA Title 22 as non-hazardous shall be $5.00 per sample. EMAX will return hazardous samples to the client at the client's expense unless directed in writing otherwise.

Zymax

TRUESDAIL LABORATORIES, INC.
14201 FRANKLIN AVENUE · TUSTIN, CA 92780-7008
(714) 730-6239 · FAX (714) 730-6462
www.truesdail.com

CHAIN OF CUSTODY RECORD

☐ TURNAROUND TIME Stan

DATE 3/10/05 PAGE 1 OF 1

COMPANY CH2M Hill

PROJECT NAME Brock GMP

PHONE 925-595-6200 FAX

ADDRESS 155 Grand Ave Ste 1000
Oakland CA

P.O. NUMBER 316363.GM03

SAMPLERS (SIGNATURE) [signature]

METHODS

SAMPLE I.D.	DATE	TIME	DESCRIPTION	Oxygen/Dest.	NUMBER OF CONTAINERS	COMMENTS
MW-28-025-056	3/10/05	935	GW	X		
MW-30-030-056	3/10/05	1025	GW	X		
MW-30-050-056	3/10/05	1105	GW	X		
MW-34-055-056	3/10/05	1228	GW	X		

CHAIN OF CUSTODY SIGNATURE RECORD

	Printed Name	Company/ Agency	Date/ Time
Signature (Relinquished) [signature]	Matt Ringer	CH2M Hill	3/10/05 1530
Signature (Received) [signature]	Sylvia Phillips	Truesdail	3-10-05 15:30
Signature (Relinquished)			
Signature (Received)			
Signature (Relinquished)			
Signature (Received)			
Signature (Relinquished)			
Signature (Received)			

TOTAL NUMBER OF CONTAINERS 4

SAMPLE CONDITIONS

RECEIVED COOL ☐ WARM ☐ _____ °F

CUSTODY SEALED YES ☐ NO ☐

SPECIAL REQUIREMENTS:

TRUESDAIL LABORATORIES, INC.
14201 FRANKLIN AVENUE · TUSTIN, CA 92780-7008
(714) 730-6239 · FAX (714) 730-6462
www.truesdail.com

CHAIN OF CUSTODY RECORD

☐ TURNAROUND TIME 5 Day Fax
DATE 3/9/05 PAGE 1 OF 1

COMPANY CH2M Hill
PROJECT NAME PG&E Topock
PHONE (510) 251-2888 FAX (510) 622-7086
ADDRESS 155 Grand Ave Ste 1000
Oakland, CA 94612
P.O. NUMBER 316363.G1.02
SAMPLERS (SIGNATURE) Kenneth W Demm

METHODS

SAMPLE I.D.	DATE	TIME	DESCRIPTION	Hexavalent Chromate (SW846 7196A)	Total 533 Chromate (Dissolved) Lab Filtered	Hexavalent Chromate (Dissolved) Lab Filtered	Hexavalent Chromate (Total) Lab Filtered	Total 533 Chromate (Total) Lab Filtered										NUMBER OF CONTAINERS	COMMENTS
MW-36-020-056	3/9/05	0959	Groundwater	✓	✓													2	
MW-36-040-056	3/9/05	1041	Groundwater		✓	✓												2	
MW-39-040-056	3/9/05	1142	Groundwater	✓	✓													2	
MW-39-050-056	3/9/05	1218	Groundwater		✓	✓	✓	✓										4	
MW-39-060-056	3/9/05	1255	Groundwater		✓	✓												2	
MW-39-070-056	3/9/05	1328	Groundwater		✓	✓												2	
MW-96-056	3/9/05	1328	Groundwater		✓	✓												2	
MW-080-056	3/9/05	1419	Groundwater		✓	✓												2	
39-080																			
																		18	TOTAL NUMBER OF CONTAINERS

CHAIN OF CUSTODY SIGNATURE RECORD

	Signature	Printed Name	Company/ Agency	Date/ Time
Signature (Relinquished)	Kenneth W Demm	Kenneth W Demm	CH2M Hill	3/9/05 1530
Signature (Received)				
Signature (Relinquished)				
Signature (Received)				
Signature (Relinquished)				
Signature (Received)				
Signature (Relinquished)				
Signature (Received)				

SAMPLE CONDITIONS

RECEIVED COOL ☐ WARM ☐ _____ °F

CUSTODY SEALED YES ☐ NO ☐

SPECIAL REQUIREMENTS:

TRUESDAIL LABORATORIES, INC.
14201 Franklin Avenue, Tustin, CA 92780-7008
(714)730-6239 FAX: (714) 730-6462
www.truesdail.com

CHAIN OF CUSTODY RECORD

[2005-056-Q1]

TURNAROUND TIME _____ Days

DATE 1 PAGE 2 OF 2

COMPANY: CH2M HILL

PROJECT NAME: PG&E Topock GWM

PHONE: (510) 251-2888 FAX: (510) 622-7086

ADDRESS: 155 Grand Ave Ste 1000, Oakland, CA 94612

P.O. NUMBER: 316363.GM.02 TEAM: 1

SAMPLERS (SIGNATURE): [signature]

SAMPLE I.D.	DATE	TIME	DESCRIPTION	Hexavalent Chromium (7199) - Field Filtered	Hexavalent Chromium (7199) - Lab Filtered	Hexavalent Chromium (7196A) - Field Filtered	Hexavalent Chromium (7196A) - Lab Filtered	Total Dissolved Chromium (218.6) - Lab Filtered	Total Dissolved Chromium (6010B) - Field Filtered	Total Dissolved Chromium (6010B) - Lab Filtered	Mercury (7470A) - Field Filtered	pH (150.1)	Specific Conductance (120.1)	TDS (160.1)	Metals (200.7) - Lab Filtered			NUMBER OF CONTAINERS	COMMENTS
MW-9056	3/8/05	15:00	Groundwater			1	1		1	1		1	phos					5	
																		31	Previous page
																		36	TOTAL NUMBER OF CONTAINERS

CHAIN OF CUSTODY SIGNATURE RECORD

	Printed Name	Company/ Agency	Date/ Time
Signature Relinquished) [signature]	John Lee	CH2M HILL	3/8/05 1520
Signature Received) [signature]	Sylvia	Phillips	3-8-05 15:20
Signature Relinquished)			
Signature Received)			
Signature Relinquished)			
Signature Received)			

SAMPLE CONDITIONS

RECEIVED COOL ☐ WARM ☐ °F

CUSTODY SEALED YES ☐ NO ☐

SPECIAL REQUIREMENTS:

TRUESDAIL LABORATORIES, INC.
14201 FRANKLIN AVENUE · TUSTIN, CA 92780-7008
(714) 730-6239 · FAX (714) 730-6462
www.truesdail.com

CHAIN OF CUSTODY RECORD

☐ TURNAROUND TIME 5 day
DATE 3/10/05 PAGE ___ OF ___

COMPANY CH2M Hill
PROJECT NAME Topock GMP
PHONE 925-595-6200 FAX
ADDRESS 155 Grand Ave Ste 1000
Oakland CA
P.O. NUMBER 316363.6M.02
SAMPLERS (SIGNATURE)

METHODS

SAMPLE I.D.	DATE	TIME	DESCRIPTION	7199 - Lab Filter	6010B - CAT Lab Filter	7196A Lab Filter										NUMBER OF CONTAINERS	COMMENTS
MW-28-025-056	3/10/05	935	GW	X	X											2	
MW-30-030-056	3/10/05	1025	GW	X	X											2	
MW-30-050-056	3/10/05	1105	GW	X	X											2	
MW-34-055-056	3/10/05	1228	GW	X	X											2	
MW-35-100-056	3/10/05	1420	GW		X	X										2	
																10	TOTAL NUMBER OF CONTAINERS

CHAIN OF CUSTODY SIGNATURE RECORD

	Signature	Printed Name	Company/ Agency	Date/ Time
Signature (Relinquished)		Matt Kinger	CH2M Hill	3/10/05 15:30
Signature (Received)		Sylvia Phillips	Truesdail	3-10-05 15:30
Signature (Relinquished)				
Signature (Received)				
Signature (Relinquished)				
Signature (Received)				
Signature (Relinquished)				
Signature (Received)				

SAMPLE CONDITIONS

RECEIVED COOL ☐ WARM ☐ ___ °F

CUSTODY SEALED YES ☐ NO ☐

SPECIAL REQUIREMENTS:

TRUESDAIL LABORATORIES, INC.
14201 FRANKLIN AVENUE · TUSTIN, CA 92780-7008
(714) 730-6239 · FAX (714) 730-6462
www.truesdail.com

CHAIN OF CUSTODY RECORD

☐ TURNAROUND TIME Standard

DATE _____ PAGE 1 OF 2

COMPANY CH2M Hill

PROJECT NAME Topock GMP

PHONE 925-595-6200 FAX

ADDRESS 155 Grand Ave Ste 1000
Oakland CA

P.O. NUMBER 316363.GM.02

SAMPLERS (SIGNATURE) [signature]

METHODS

SAMPLE I.D.	DATE	TIME	DESCRIPTION	7196A Lab Filter	7196A Field Filter	6010B CrT Lab Filter	6010B CrT Field Filter	Title 22 7470A Field Filter	Title 22 - 6010B FF	pH 150.1	SC 120.1						NUMBER OF CONTAINERS	COMMENTS
MW-12-056FF	3/10/05	1514	GW		X	~~X~~	~~X~~										3	
MW-91-056 ~~X~~	3/10/05	1520	GW	X		X		X	X	X	X						5	
																	7	
																	30	TOTAL NUMBER OF CONTAINERS

CHAIN OF CUSTODY SIGNATURE RECORD

	Signature	Printed Name	Company/ Agency	Date/ Time
Signature (Relinquished)	[signature]	Matt Ringer	CH2M Hill	3/10/05 1530
Signature (Received)	[signature]	Sylvia Phillips	Truesdail	3-14-05 15:30
Signature (Relinquished)				
Signature (Received)				
Signature (Relinquished)				
Signature (Received)				
Signature (Relinquished)				
Signature (Received)				

SAMPLE CONDITIONS

RECEIVED COOL ☐ WARM ☐ _____ °F

CUSTODY SEALED YES ☐ NO ☐

SPECIAL REQUIREMENTS:

TRUESDAIL LABORATORIES, INC.
14201 FRANKLIN AVENUE · TUSTIN, CA 92780-7008
(714) 730-6239 · FAX (714) 730-6462
www.truesdail.com

CHAIN OF CUSTODY RECORD

☑ TURNAROUND TIME Standard
DATE 3/10/05 PAGE 1 OF 2

COMPANY CH2M Hill
PROJECT NAME Topock GMP
PHONE 510-587-7510 FAX
ADDRESS 155 Grand Ave Ste 1000
Oakland CA
P.O. NUMBER 316363.6m.02
SAMPLERS (SIGNATURE)

METHODS

SAMPLE I.D.	DATE	TIME	DESCRIPTION	7196 - Field Filter	6010B - Field Filter	pH 150.1	T 2540	TDS 160.1	Mg 7470A	T-Hr 7270 methods 6010B	7196 Lab Filter	C.T 1010A Lab Filter	7196 A Lab Filter					NUMBER OF CONTAINERS	COMMENTS
MW-28-025-056	3/10/05	935	GW			X	X	X										2	
MW-30-030-056	3/10/05	1025	GW			X	X	X										2	
MW-30-050-056	3/10/05	1105	GW			X	X	X										2	
MW-30-030-056FF	3/10/05	1025	GW	X	X													2	
MW-30-050-056FF	3/10/05	1105	GW	X	X													2	
MW-34-55-056	3/10/05	1228	GW			X	X	X	X	X								4	
MW-22-056	3/10/05	1315	GW			X	X				X	X						3	
MW-39-100-056	3/10/05	1420	GW			X	X											1	
MW-12-056	3/10/05	1514	GW		X	X	X		X	X		X	X					5	
																		23	
																		30	TOTAL NUMBER OF CONTAINERS

CHAIN OF CUSTODY SIGNATURE RECORD

	Signature	Printed Name	Company/ Agency	Date/ Time
Signature (Relinquished)		Matt Projer	CH2M Hill	3/10/05 1530
Signature (Received)		Sylvia Phillips	Truesdail	3-10-05 15:30
Signature (Relinquished)				
Signature (Received)				
Signature (Relinquished)				
Signature (Received)				
Signature (Relinquished)				
Signature (Received)				

SAMPLE CONDITIONS

RECEIVED COOL ☐ WARM ☐ °F

CUSTODY SEALED YES ☐ NO ☐

SPECIAL REQUIREMENTS:

TRUESDAIL LABORATORIES, INC.
14201 Franklin Avenue, Tustin, CA 92780-7008
(714)730-6239 FAX: (714) 730-6462
www.truesdail.com

CHAIN OF CUSTODY RECORD

[2005-056-Q1]

TURNAROUND TIME 10 Days

DATE _____ PAGE ___ OF ___

COMPANY: CH2M HILL

PROJECT NAME: PG&E Topock GWM

PHONE: (510) 251-2888 FAX: (510) 622-7086

ADDRESS: 155 Grand Ave Ste 1000, Oakland, CA 94612

P.O. NUMBER: 316363.GM.02 TEAM: ___

SAMPLERS (SIGNATURE): Shawn P. Duffy

SAMPLE I.D.	DATE	TIME	DESCRIPTION	Hexavalent Chromium (7199) - Field Filtered	Hexavalent Chromium (7199) - Lab Filtered	Hexavalent Chromium (7196A) - Field Filtered	Hexavalent Chromium (7196A) - Lab Filtered	Total Dissolved Chromium (218.6) - Lab Filtered	Total Dissolved Chromium (6010B) - Field Filtered	Total Dissolved Chromium (6010B) - Lab Filtered	Mercury (7470A) - Field Filtered	pH (150.1)	Specific Conductance (120.1)	TDS (160.1)	~~Metals (200.7) - Lab Filtered~~ Title 26.			NUMBER OF CONTAINERS	COMMENTS
MW-20-130-05	3/9/05	1330					X			X	X	X	X	X	X			6	
MW-20-130-05FF	3/9/05	1330				X			X									2	
MW-93-05	3/9/05	1350					X			X	X	X	X	X	X			6	
																		14	TOTAL NUMBER OF CONTAINERS

CHAIN OF CUSTODY SIGNATURE RECORD

	Printed Name	Company/ Agency	Date/ Time
Signature (Relinquished) Shawn P. Duffy	Shawn Duffy	CH2M HILL	3/9/05
Signature (Received) [illegible]	Sylvia Phillips	Truesdale	16:15 3-9-05
Signature (Relinquished)			16:15
Signature (Received)			
Signature (Relinquished)			
Signature (Received)			

SAMPLE CONDITIONS

RECEIVED COOL ☐ WARM ☐ ___ °F

CUSTODY SEALED YES ☐ NO ☐

SPECIAL REQUIREMENTS:

TRUESDAIL LABORATORIES, INC.
14201 Franklin Avenue, Tustin, CA 92780-7008
(714)730-6239 FAX: (714) 730-6462
www.truesdail.com

CHAIN OF CUSTODY RECORD

[2005-056-Q1]

TURNAROUND TIME 10 Days

DATE 3/9/ PAGE 2 OF 2

COMPANY: CH2M HILL

PROJECT NAME: PG&E Topock GWM

PHONE: (510) 251-2888 FAX: (510) 622-7086

ADDRESS: 155 Grand Ave Ste 1000, Oakland, CA 94612

P.O. NUMBER: 316363.GM.02 TEAM: 1

SAMPLERS (SIGNATURE): [signature]

SAMPLE I.D.	DATE	TIME	DESCRIPTION	Hexavalent Chromium (7199) - Field Filtered	Hexavalent Chromium (7199) - Lab Filtered	Hexavalent Chromium (7196A) - Field Filtered	Hexavalent Chromium (7196A) - Lab Filtered	Total Dissolved Chromium (218.6) - Lab Filtered	Total Dissolved Chromium (6010B) - Field Filtered	Total Dissolved Chromium (6010B) - Lab Filtered	Mercury (7470A) - Field Filtered	pH (150.1)	Specific Conductance (120.1)	TDS (160.1)	Metals (200.7) - Lab Filtered		NUMBER OF CONTAINERS	COMMENTS
MW-31-60-056F	3/9/05	15:03	Ground H_2O			1			1								2	
MW-[illegible]																		
																	28 Carried from pg 1	
																30	TOTAL NUMBER OF CONTAINERS	

CHAIN OF CUSTODY SIGNATURE RECORD

	Printed Name	Company/ Agency	Date/ Time
Signature (Relinquished) [signature]	John Lueck	CH2M HILL	3/9/05 1540
Signature (Received) [signature]	Sylvia Willis	Truesdail	3-9-05 15:40
Signature (Relinquished)			
Signature (Received)			
Signature (Relinquished)			
Signature (Received)			

SAMPLE CONDITIONS

RECEIVED COOL ☐ WARM ☐ °F

CUSTODY SEALED YES ☐ NO ☐

SPECIAL REQUIREMENTS:

TRUESDAIL LABORATORIES, INC.
14201 Franklin Avenue, Tustin, CA 92780-7008
(714)730-6239 FAX: (714) 730-6462
www.truesdail.com

CHAIN OF CUSTODY RECORD

[2005-056-Q1]

TURNAROUND TIME 10 Days

DATE 3/9/05 PAGE 1 OF 2

COMPANY: CH2M HILL
PROJECT NAME: PG&E Topock GWM
PHONE: (510) 251-2888 FAX: (510) 622-7086
ADDRESS: 155 Grand Ave Ste 1000, Oakland, CA 94612
P.O. NUMBER: 316363.GM.02 TEAM: 1
SAMPLERS (SIGNATURE): [signature]

SAMPLE I.D.	DATE	TIME	DESCRIPTION	Hexavalent Chromium (7199) - Field Filtered	Hexavalent Chromium (7199) - Lab Filtered	Hexavalent Chromium (7196A) - Field Filtered	Hexavalent Chromium (7196A) - Lab Filtered	Total Dissolved Chromium (218.6) - Lab Filtered	Total Dissolved Chromium (6010B) - Field Filtered	Total Dissolved Chromium (6010B) - Lab Filtered	Mercury (7470A) - Field Filtered	pH (150.1)	Specific Conductance (120.1)	TDS (160.1)	Metals (200.7) - Lab Filtered	Mercury (SW 7470A) FF Time 22 Metals SW 6010B FF	NUMBER OF CONTAINERS	COMMENTS
				Buffer														7199 10 Day Turnaround; 7196A 10 day; 6010B 10 day
MW-15-056	3/9/05	10:40	GRNDWATER		1					1		1	Shared				3	pH, cond Shared
MW-18-056	3/9/05	11:38	" "		1					1		1	Shared				3	" " "
~~MW-18-056~~ MW-92-056	3/9/05	12:10	" "		1					1		1	Shared				3	" " "
MW-14-056	3/9/05	13:00	" "	Buffer 1						1		1	Shared				3	" " "
MW-14-056 FF	3/9/05	12:59 13:00	Grnd H2O	1				1	X								2	
MW-25-056 FF	3/9/05	14:03	Grnd H2O			1		1									2	
MW-25-056	3/9/05	14:03	" H2O				1		1			1 Shared		1		1	6	pH, cond shared
MW-31-60-09	3/9/05	15:03	" "				1		1			1 Shared		1		1	6	pH, cond shared
																	28	TOTAL NUMBER OF CONTAINERS

CHAIN OF CUSTODY SIGNATURE RECORD

	Printed Name	Company/ Agency	Date/ Time
Signature (Relinquished) [signature]	John Lueck	CH2M HILL	3/9/05 1540
Signature (Received)			
Signature (Relinquished)			
Signature (Received)			
Signature (Relinquished)			
Signature (Received)			

SAMPLE CONDITIONS

RECEIVED COOL ☐ WARM ☐ ____ °F

CUSTODY SEALED YES ☐ NO ☐

SPECIAL REQUIREMENTS:

TRUESDAIL LABORATORIES, INC.
14201 FRANKLIN AVENUE · TUSTIN, CA 92780-7008
(714) 730-6239 · FAX (714) 730-6462
www.truesdail.com

CHAIN OF CUSTODY RECORD

☐ TURNAROUND TIME 10 day

DATE 03/09/05 PAGE ____ OF ____

COMPANY CH2M Hill

PROJECT NAME PG&E Topock GWM

PHONE (510) 251-2888 FAX (510) 622-7086

ADDRESS 155 Grand Ave. STE 1000
Oakland, CA 94612

P.O. NUMBER 316363.GM.02

SAMPLERS (SIGNATURE) ____

METHODS

SAMPLE I.D.	DATE	TIME	DESCRIPTION	PHE WD-1	Cr(VI) Cr(VI) WD-1	TDS WD-1	SO4 7199 Cr(VI) Filtered CA	SO4 Cr(VI) Filtered CA									NUMBER OF CONTAINERS	COMMENTS
MW-29-056	03/09/05	1105		X	X												1	
MW-32-020-056	03/09/05	1440		X	X	X											2	
MW-32-~~020~~ 035-056FF	03/09/05	~~1440~~ 1530 AM					X	X									2	
MW-32-035-056	03/09/05	1530		X	X	X											2	
MW-33-040-056	03/09/05	1155		X	X												1	
MW-33-090-056	03/09/05	1250		X	X												1	
MW-33-090-056FF	03/09/05	1250					X	X									2	
MW-36-100-056	03/09/05	~~1355~~ 1358 AM		X	X												1	
MW-36-100-056FF	03/09/05	1358					X	X									2	

CHAIN OF CUSTODY SIGNATURE RECORD

	Signature	Printed Name	Company/ Agency	Date/ Time
(Relinquished)	Audie Martin	Audie Martin	CH2MHill	3/9/05 1537
(Received)	[illegible]	Sylvia Phillips	Truesdail	3-9-05 15:27
(Relinquished)				
(Received)				
(Relinquished)				
(Received)				
(Relinquished)				
(Received)				

TOTAL NUMBER OF CONTAINERS

SAMPLE CONDITIONS

RECEIVED COOL ☐ WARM ☐ ____ °F

CUSTODY SEALED YES ☐ NO ☐

SPECIAL REQUIREMENTS:

TRUESDAIL LABORATORIES, INC.
14201 FRANKLIN AVENUE · TUSTIN, CA 92780-7008
(714) 730-6239 · FAX (714) 730-6462
www.truesdail.com

CHAIN OF CUSTODY RECORD

☐ TURNAROUND TIME 10 day
DATE 3/8/05 PAGE ____ OF ____

COMPANY CH2M Hill
PROJECT NAME Topock GMP
PHONE 510-587-7510 FAX
ADDRESS 155 Grand Ave Ste 1000
Oakland, CA
P.O. NUMBER 316363.GM.02
SAMPLERS (SIGNATURE) [signature]

METHODS

SAMPLE I.D.	DATE	TIME	DESCRIPTION	CLP-7199 Lab Filter	E.T.-6010B Field Filter	CCT-6010B Lab Filter	CLP-7196 Field Filter	Mercury-7470A	pH-150.1	TDS	Turb-27 Analyte							NUMBER OF CONTAINERS	COMMENTS
~~MW-27-060-056~~	~~3/8/05~~		GW																MR
~~MW-27-085-056~~																			MR
MW-27-020-056		1115						X	X	X								2	
~~MW-34-100-056~~																			MR
MW-34-080-056		1415						X	X	X	X	X						~~3~~ 4	MR
MW-27-085-056FF	3/8/05	1031	GW		X		X											2	
MW-34-060-056FF	3/8/05	1415	GW		X		X											2	
MW-27-080-EB-03	3/8/05	0947	EB	X		X						X MR						~~3~~ 2	MR
																		12	
																		9	TOTAL NUMBER OF CONTAINERS

CHAIN OF CUSTODY SIGNATURE RECORD

	Signature	Printed Name	Company/ Agency	Date/ Time
Signature (Relinquished)	[signature]	Matt Bingier	CH2M Hill	3/8/05 15:12
Signature (Received)	[signature]	Sylvia Phillips	Truesdail	3-8-05 15:12
Signature (Relinquished)				
Signature (Received)				
Signature (Relinquished)				
Signature (Received)				
Signature (Relinquished)				
Signature (Received)				

SAMPLE CONDITIONS

RECEIVED COOL ☐ WARM ☐ ____ °F

CUSTODY SEALED YES ☐ NO ☐

SPECIAL REQUIREMENTS:

TRUESDAIL LABORATORIES, INC.
14201 FRANKLIN AVENUE · TUSTIN, CA 92780-7008
(714) 730-6239 · FAX (714) 730-6462
www.truesdail.com

940663

DATE 3/11/05 PAGE ____ OF ____

COMPANY CH2MHill
PROJECT NAME PG&E Topock GWM
PHONE (510) 251-2888 FAX (510) 622-7086
ADDRESS 155 Grand Ave. Ste. 1000
Oakland, CA 94612
P.O. NUMBER 316363 GM.02
SAMPLERS (SIGNATURE)

METHODS

SAMPLE I.D.	DATE	TIME	DESCRIPTION	SW7196 - Lab filter CR6	SW6010 - Lab filter total CR	SW6010 - Field filtered CR	SW7199 - Field filtered CR6	PH A9SD.1	E120.1 Specific Conductance	SW7199 - Lab filtered CR6	SW7470 - Field filtered	SW6010 - Field filtered CA22						# NUMBER OF CONTAINERS	COMMENTS	
MW-370-056	03/11/05	1123	GW	X	X			X	X		X	X						35		pH=7
MW-375-056	03/11/05	1037			X			X	X	X								3		pH=7
MW-375-056FF	03/11/05	1037				X	X											2		pH=2,9
MW-380-056	03/11/05	0945			X			X	X	X								3		pH=7
MW-385-056	03/11/05	0908			X			X	X	X								3		pH=7
GMP-IDW	3/11/05	1230	GW		X													1		pH=7

For Sample Conditions See Form Attached

1 1/2 pm

TOTAL NUMBER OF CONTAINERS

CHAIN OF CUSTODY SIGNATURE RECORD

	Printed Name	Company/ Agency	Date/ Time
Signature (Relinquished) Audie Martin	Audie Martin	CH2MHill	3-11-05 15:38
Signature (Received) Sylvia Phillips	Sylvia Phillips	Truesdail	3-11-05 15:38
Signature (Relinquished) Sylvia Phillips	Sylvia Phillips	Truesdail	3-11-05 20:11
Signature (Received) L. Shabbuine	L. Shabbuine	TLI	3/11/05 20:20
Signature (Relinquished)			
Signature (Received)			
Signature (Relinquished)			
Signature (Received)			

SAMPLE CONDITIONS

RECEIVED COOL ☐ WARM ☐ ____ °F

CUSTODY SEALED YES ☐ NO ☐

SPECIAL REQUIREMENTS:

ALERT!!
Level III QC

FROM TRUESDAIL LABS 714 730 0462 (MON)MAR 14 2005 8:24/ST. 8:23/No. 6828828498 P 3

TRUESDAIL LABORATORIES, INC.
14201 Franklin Avenue, Tustin, CA 92780-7008
(714)730-6239 FAX: (714) 730-6462
www.truesdail.com

CHAIN OF CUSTODY RECORD

[2005-056-Q1]

TURNAROUND TIME 10 Days

DATE 3/10/05 PAGE 1 OF 1

COMPANY: CH2M HILL
PROJECT NAME: PG&E Topock GWM
PHONE: (510) 251-2888 FAX: (510) 622-7086
ADDRESS: 155 Grand Ave Ste 1000, Oakland, CA 94612
P.O. NUMBER: 316363.GM.02 TEAM: 1
SAMPLERS (SIGNATURE): John Lucal

ALERT!! Level III QC

SAMPLE I.D.	DATE	TIME	DESCRIPTION	Hexavalent Chromium (7199) - Field Filtered	Hexavalent Chromium (7199) - Lab Filtered	Hexavalent Chromium (7196A) - Field Filtered	Hexavalent Chromium (7196A) - Lab Filtered	Hexavalent Chromium (218.6) - Lab Filtered	Total Dissolved Chromium (6010B) - Field Filtered	Total Dissolved Chromium (6010B) - Lab Filtered	Mercury (7470A) - Field Filtered	pH (150.1)	Specific Conductance (120.1)	TDS (160.1)	Metals (200.7) - Lab Filtered		NUMBER OF CONTAINERS	COMMENTS
MW-40S-056FF	3/10/05	10:12	Ground Water	1					1								2	
MW-40S-056	3/10/05	10:12	"		1					1		1					3	pH, Scond shared
MW-40S-EB-056	3/10/05	10:45	Equip BK WATER		1												1	lab filter
MW-40D-056	3/10/05	11:35	Ground water		1					1		1					3	pH, Scond shared
MW-31-135-056	3/10/05	13:07	" "		1					1		1					3	pH, Scond shared
MW-31-135-EB-056	3/10/05	14:45	EQ Blk		1												1	
MW-41S-035 056	3/10/05	15:13	Ground water		1					1		1					3	pH, Scond shared
																	16	TOTAL NUMBER OF CONTAINERS

CHAIN OF CUSTODY SIGNATURE RECORD

	Signature	Printed Name	Company/Agency	Date/Time
Relinquished	John Lucal	John Lucal	CH2M HILL	3/10/05 1530
Received	[illegible]	[illegible]	Truesdail	3-10-05 15:30
Relinquished	[illegible]	Sylvia Phillips	Truesdail	3-10-05 21:00
Received	[illegible]	Michael Hyo	Truesdail	3-10-05 21:05
Relinquished				
Received				

SAMPLE CONDITIONS

RECEIVED COOL ☐ WARM ☐ °F

CUSTODY SEALED YES ☐ NO ☐

SPECIAL REQUIREMENTS:

For Sample Conditions See Form Attached

Leon

TRUESDAIL LABORATORIES, INC.
14201 Franklin Avenue, Tustin, CA 92780-7008
(714)730-6239 FAX: (714) 730-6462
www.truesdail.com

CHAIN OF CUSTODY RECORD

[2005-056-Q1]

TURNAROUND TIME 10 Days

DATE 03/10/05 PAGE 1 OF 1

COMPANY: CH2M HILL

PROJECT NAME: PG&E Topock GWM

PHONE: (510) 251-2888 FAX: (510) 622-7086

ADDRESS: 155 Grand Ave Ste 1000, Oakland, CA 94612

P.O. NUMBER: 316363.GM.02 TEAM:

SAMPLERS (SIGNATURE): V.M. / S.D.

SAMPLE I.D.	DATE	TIME	DESCRIPTION	Hexavalent Chromium (7199) - Field Filtered	Hexavalent Chromium (7199) - Lab Filtered	Hexavalent Chromium (7196A) - Field Filtered	Hexavalent Chromium (7196A) - Lab Filtered	Total Dissolved Chromium (218.6) - Lab Filtered	Total Dissolved Chromium (6010B) - Field Filtered	Total Dissolved Chromium (6010B) - Lab Filtered	Mercury (7470A) - Field Filtered	pH (150.1)	Specific Conductance (120.1)	TDS (160.1)	Metals (200.7) Field Filtered Title 26			NUMBER OF CONTAINERS	COMMENTS
MW-20-70-056	3/10/05	1130	GROUNDWATER				X	X		X	X	X	X	X	X			6	pH = 7
MW-20-70-056FF	↓	1130	"			X	X		X									2	pH = 2
MW-20-100-056	↓	1430	"				X	X		X		X	X	X				4	pH = 7
~~TW-25-050~~ V.M.																			
		Rec'd 03/10/05	340620																
																		12	TOTAL NUMBER OF CONTAINERS

ALERT!!
Level III QC

CHAIN OF CUSTODY SIGNATURE RECORD

	Printed Name	Company/ Agency	Date/ Time
Signature (Relinquished)	Victor H. Martinez	CH2M HILL	03/10/05 15:30
Signature (Received)	Sylvia Phillips	Truesdail	3-10-05 15:30
Signature (Relinquished)	Sylvia Phillips	Truesdail	3-10-05 21:00
Signature (Received)	L. Davidova	TL	3/10 22:05
Signature (Relinquished)			
Signature (Received)			

SAMPLE CONDITIONS

RECEIVED COOL ☐ WARM ☐ °F

CUSTODY SEALED YES ☐ NO ☐

SPECIAL REQUIREMENTS:

For Sample Conditions See Form Attached